

T 14S R 9E M Will

	2	3	4	5	6	7	8	9	10	11	12	13	14	15	16	17	18	19	20	21	22	23	24	25
51 A																								
52 B	+	+	+	+	+	+	+	+	+	+	+	+	+	+	+	+	+	+	+	+	+	+	+	+
53 C	+	6	+								4	+			3	+			2	+			1	+
54 D	+	+	+	+	+	+	+	+	+	+	+	+	+	+	+	+	+	+	+	+	+	+	+	+
55 E																								
56 F	+	+	+	+	+	+	+	+	+	+	+	+	+	+	+	+	+	+	+	+	+	+	+	+
57 G	+	7	+																					
58 H	+	+	+	+	+	+	+	+	+	+	+	+	+	+	+	+	+	+	+	+	+	+	+	+
59 I																								
60 K	+	+	+	+	+	+	+	+	+	+	+	+	+	+	+	+	+	+	+	+	+	+	+	+
61 L	+	18																						
62 M	+	+	+	+	+	+	+	+	+	+	+	+	+	+	+	+	+	+	+	+	+	+	+	+
63 N																								
64 O	+	+	+	+	+	+	+	+	+	+	+	+	+	+	+	+	+	+	+	+	+	+	+	+
65 P	+	19																						
66 Q	+	+	+	+	+	+	+	+	+	+	+	+	+	+	+	+	+	+	+	+	+	+	+	+
67 R																								
68 S	+	+	+	+	+	+	+	+	+	+	+	+	+	+	+	+	+	+	+	+	+	+	+	+
69 T	+	30																						
70 U	+	+	+	+	+	+	+	+	+	+	+	+	+	+	+	+	+	+	+	+	+	+	+	+
71 V																								
72 W	+	+	+	+	+	+	+	+	+	+	+	+	+	+	+	+	+	+	+	+	+	+	+	+
73 X	+	31																						
74 Y	+	+	+	+	+	+	+	+	+	+	+	+	+	+	+	+	+	+	+	+	+	+	+	+
75 Z																								

LEGEND

⊕ = Corner having information on form 5680-2 in this file.

Legend compares to reporting form mpmc 12/79

See SPL. list in back of file

FILING INSTRUCTION

File 5680-2 card record by letter and number coordinates behind the file guide for the township in which it falls.

File the 5680-2 card record by letter and then by number i.e., all A cards first, then B cards etc.

The first card behind the file guide (if data have been obtained and recorded) will be card A-1 for N.W. Township Corner, then card A-2 for 1/16 corner then card A-3 for 1/4 corner etc.

See plat #47 for subdivision of sec 14 (Reduced Copy in back of this file.)

USDA-FOREST SERVICE

Index
File No.

CORNER RECORD (SEARCH)

(Ref. FSM 7151.4) Contk.

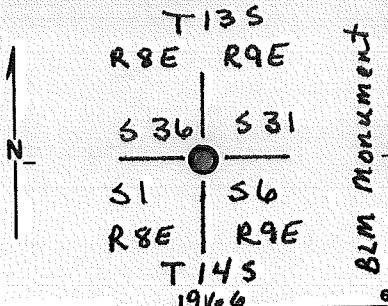
Survey No. - 9-02208N)

Cor.
No.

A-01

T 14 S. R. 9 E. R.D. Sisters County Deschutes
Merid. WILLAMETTE N.F. DESCHUTES State OREGON

CORNER DIAGRAM



DESCRIBE CORNER MONUMENT FOUND

3" brass cap on 2 1/2" galvanized pipe

For earlier description
See T13S R8E:Z-25₂

DESCRIBE BEARING TREES OR OTHER OFFICIAL ACCESSORIES FOUND

- A 7" Ponderosa bears N 24° E @ 9.5' Well healed
- A 6" Ponderosa bears N 64° W @ 17.7' Well healed
- A 7" Ponderosa bears S 57° W @ 39.3' Well healed
- A 8" Ponderosa bears S 31° E @ 46.5' Well healed
- Rotten + down 10" ? Ponderosa bears N 45° W @ 13'-18'

PHOTO IDENTIFICATION DATA

Photo No. _____
Filed At. _____
Object Ident. _____
Ident. By _____
Signature

DESCRIBE CORNER LOCATION RELATIVE TO NEAR-BY FEATURES, ALSO HOW TO REACH CORNER

Corner lies 4520 North of intersection of
roads #1462 and #1462 B along posted line

PLANE COORDINATE POSITION DATA

State _____ Zone _____
X _____
Y _____
Estab. By _____
Agency

Signature G.W. Colvin Jr.

Title PLSO #1020

Division _____

Headquarters _____

Date 11/79

D-7100-52 (10/78)

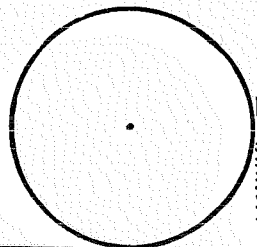
4

5

CORNER RECORD (PERPETUATION)

MONUMENT: DESCRIBE NEW MONUMENT SET, OR WORK DONE TO PRESERVE EXISTING MONUMENT

Posted line to East and South
Set steel guard post 3' South w/signs 54-2 and 54-4



MONUMENT
STAMPED

ACCESSORIES DESCRIBE NEW BT'S WITNESS OBJECTS ETC. ESTABLISHED, OR WORK DONE TO PRESERVE EXISTING EVIDENCE

Posted line to East and South
Set steel guard post 3' South w/signs 54-2 and 54-4 attached

Work Done By GWC Title PLS Date 11-29-79 State Registration No. 1020 or Agency

Certified Cor. Record Prepared? Yes No Filed At: _____ Date _____

REMARKS

Index File No.

T. 14 S., R. 9 E., W.M.

Tract or Surv. No. 6

Cor. NW

A-01

12
13

Index
File No. _____

CORNER RECORD (SEARCH)

(Ref. FSM 7151.4)

Tract or
Survey No. Sec 6

Cor. A-03
No. 11

T 14 S. R. 9 E. R.D. Sisters

County Deschutes

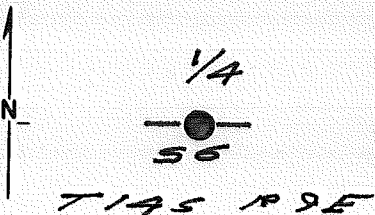
Merid. WILLAMETTE

N.F. DESCHUTES

State OREGON

N 1/4 of Sec 6, only

CORNER DIAGRAM¹



DESCRIBE CORNER MONUMENT FOUND

None

DESCRIBE BEARING TREES OR OTHER OFFICIAL ACCESSORIES FOUND ²

None

PHOTO IDENTIFICATION DATA

Photo No. _____
Filed At. _____
Object Ident. _____
Ident. By _____
Signature _____ ⁷

DESCRIBE CORNER LOCATION RELATIVE TO NEAR-BY FEATURES, ALSO HOW TO REACH CORNER ³

From intersection of Roads
1375 & 1375 B; corner is 150'
North and 2435' West along
Posted line.

PLANE COORDINATE POSITION DATA

State _____ Zone _____
X _____
Y _____
Estab. By _____
Agency _____ ⁸

Signature George Colum Jr.

Title _____

Division _____

Headquarters _____

Date _____

11/79

D-7100-52 (10/78)

⁴

⁵

CORNER RECORD (PERPETUATION)

MONUMENT: DESCRIBE NEW MONUMENT SET, OR WORK DONE TO PRESERVE EXISTING MONUMENT

2 1/2" galv. steel pipe w/ brass cap.
 Set steel guard post w/ signs 54-2
 & 54-4.

T135 R9E
 1/4 56
 T145 R9E
 1979
 PLS 1020

MONUMENT
 STAMPED

Posted line East and West

ACCESSORIES DESCRIBE NEW BT'S WITNESS OBJECTS ETC. ESTABLISHED, OR WORK DONE TO PRESERVE EXISTING EVIDENCE

A 8" ponderosa bears 545°W 12.3' scribed 1/4 56 BT
 A 7" " " 571°E 9.8' " 1/4 56 BT

(Contr. # 9-02208 N)

Work Done By

[Signature]

Title

PLS

Date

11/79

State Registration No.

or Agency

1020

Certified Cor. Record Prepared? Yes

No

Filed At:

Date

REMARKS

A-03

Index File No. 0551

CORNER RECORD (SEARCH)

Tract or Survey No. _____

Cor. No. A-5

T 14S, R. 9E,

R.D. SISTERS

County DESCHUTES

Sec Cor 6/5

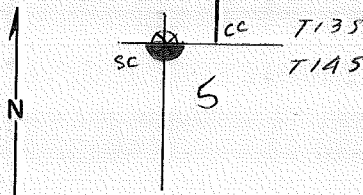
Merid. Will

N.F. DESCHUTES

State OREGON

SE

CORNER DIAGRAM



DESCRIBE CORNER MONUMENT FOUND

Found an alum. rod surrounded by rocks --- cor is not in correct position --- original is suppose to be $S 10^{\circ}W, 19^{\circ}E$, but actual is $S 13^{\circ}W, 38^{\circ}E$.

DESCRIBE BEARING TREES OR OTHER OFFICIAL ACCESSORIES FOUND

29" P.P., markings visible T14

B.C.
 set in
 11/1979
 (over)

PHOTO IDENTIFICATION DATA

Photo No. EG1-51-15

Filed At. Sisters

Object Ident. Cor

Ident. By G.T.

Signature

From Contract #9-02208N G.W. Colvin Jr.

None Found - Corner Monument

PLSD #1020

PLANE COORDINATE POSITION DATA

State _____ Zone _____

X _____

Y _____

Estab. By _____

Agency

Accessories Found - A 20" Ponderosa Bears $S 10^{\circ}W @ 11^{\circ}5'$

Partially healed + partially burnt blaze, scribed T145

From Corner of #1375 + 1375 B, Corner lies 190 ft.

NE along #1375 + 30 ft East

Signature

Title

Division

Headquarters

Date

7100-52

O. THINGVALL

Hwy Eng

6-7-62

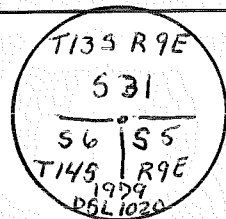
REV. 65 5

CORNER RECORD (PERPETUATION)

MONUMENT: DESCRIBE NEW MONUMENT SET, OR WORK DONE TO PRESERVE EXISTING MONUMENT

Set Set 2 1/2" X 32" galvanizwd pipe with brass cap, marked from which,

With a guard post + sign 54-2 + 54-4



ACCESSORIES DESCRIBE NEW BT'S WITNESS OBJECTS ETC. ESTABLISHED, OR WORK DONE TO PRESERVE EXISTING EVIDENCE

1. A 28" ponderosa pine, bears S 10° W, 11.5 ft., scribed T14S, blaze partially burnt. ←
2. A 8" " " N 63° W, 42.5 ft., scribed T 13S R9E S31 BT. (Original BT)
3. A 15" " " S 83° E, 89.0 ft. scribed T 14S R9E S5 BT.

Work Done By George W. Colvin Jr. Title Registered Land Date 11/79 State Registration No. 1020
Surveyor or Agency
 Certified Cor. Record Prepared? Yes No Filed At: Date

REMARKS

Index File No.

T.

R.

M.

Tract or Surv. No.

Cor.

A-05

USDA-FOREST SERVICE

Index File No. _____

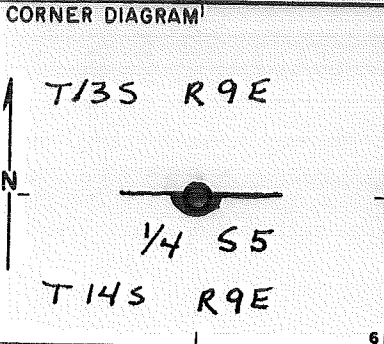
CORNER RECORD (SEARCH)

(Ref. FSM 7151.4)

Tract or Survey No. Sec 5

Cor. No. A-07

T 14 S. R. 9 E. R.D. Sisters County Deschutes
Merid. WILLAMETTE N.F. DESCHUTES State OREGON



DESCRIBE CORNER MONUMENT FOUND

None

DESCRIBE BEARING TREES OR OTHER OFFICIAL ACCESSORIES FOUND

None

PHOTO IDENTIFICATION DATA

Photo No. _____

Filed At. _____

Object Ident. _____

Ident. By _____

Signature

DESCRIBE CORNER LOCATION RELATIVE TO NEAR-BY FEATURES, ALSO HOW TO REACH CORNER

From intersection of # 1462 and # 1375 Corner lies 0.95 miles Northwesterly along # 1462, then 2700' East along posted line

PLANE COORDINATE POSITION DATA

State _____ Zone _____

X _____

Y _____

Estab. By _____

Agency

Signature E.W. Colvin, Jr

Title _____ Division _____ Headquarters _____

Date 11/29 D-7100-52 (10/78)

CORNER RECORD (PERPETUATION)

MONUMENT: DESCRIBE NEW MONUMENT SET, OR WORK DONE TO PRESERVE EXISTING MONUMENT

Set 2 1/2" Galvanized steel pipe with Brass Cap
with a mound of stone
Set Guard Post with sign 54-4

T135 R9E
 Y4 S5
 T145 R9E
 PLS 1979
 1020

MONUMENT STAMPED

ACCESSORIES DESCRIBE NEW BT'S WITNESS OBJECTS ETC. ESTABLISHED, OR WORK DONE TO PRESERVE EXISTING EVIDENCE

A 7" Ponderosa Bears S70°E @ 54.8 Scribed 1/4 S5 BT
A 7" Ponderosa Bears S43°W @ 12.7 Scribed 1/4 S5 BT

Set steel guard post with sign 54-4
Posted line east & west from corner

(Contr. # -9-02208N)₁₀

Work Done By G.W. Colvin Jr Title PLS Date 11/79 State Registration No. 1020
or Agency

Certified Cor. Record Prepared? Yes No Filed At: _____ Date _____

REMARKS

Index File No. T. 14 S., R. 9 E., W.M. Tract or Surv. No. 5 Cor. N 1/4 **A-07** ₁₅

USDA-FOREST SERVICE

Index
File No. _____

CORNER RECORD (SEARCH)

(Ref. FSM 7151.4) (Contract Survey No. _____)

9-02208N

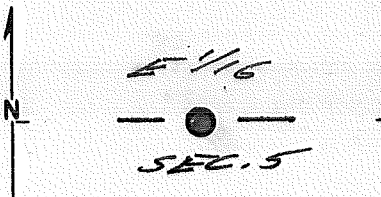
Cor. _____
No. _____

A-08

T 14 S. R. 9 E. R.D. Sisters County Deschutes North Line

Merid. WILLAMETTE N.F. DESCHUTES State OREGON E 1/4 Sec. 5

CORNER DIAGRAM



DESCRIBE CORNER MONUMENT FOUND

None

2

DESCRIBE BEARING TREES OR OTHER OFFICIAL ACCESSORIES FOUND

None

PHOTO IDENTIFICATION DATA

Photo No. _____
Filed At. _____
Object Ident. _____
Ident. By _____

Signature

PLANE COORDINATE POSITION DATA

State _____ Zone _____
X _____
Y _____
Estab. By _____

Agency

DESCRIBE CORNER LOCATION RELATIVE TO NEAR-BY FEATURES, ALSO HOW TO REACH CORNER

From intersection of #1462 & U.S.
Hwy. 20, Corner lies 150' S 1/4,
along 1462 - then 1500' west

3

Signature G.W. Colvin Jr.

Title PLSO # 1020 Division

Headquarters

Date 11/59


D-7100-52 (10/78)

4

CORNER RECORD (PERPETUATION)

MONUMENT: DESCRIBE NEW MONUMENT SET, OR WORK DONE TO PRESERVE EXISTING MONUMENT

Set 2 1/2" brass cap on galv. steel pipe
w/ small mound of stones
Set steel guard post w/ sign 54-9



ACCESSORIES: DESCRIBE NEW BT'S WITNESS OBJECTS ETC. ESTABLISHED, OR WORK DONE TO PRESERVE EXISTING EVIDENCE

A 9" pond. pine bears S45°W 28' scribed E 1/16 55 BT
A 5" pond. pine bears S5°E 19' scribed E 1/16 55 BT

Work Done By G. Colvin Title PLS Date 11/79 State Registration No. or Agency 1020 10

Certified Cor. Record Prepared? Yes No Filed At: Date 11

REMARKS

Index File No. T. 145, R. 9 E., W.M.

Tract or Surv. No. 500.5 Cor. E 1/16 55 N. Line A-08 12

Index
File No. 0951

CORNER RECORD (SEARCH)

(Ref. FSM 7151.4)

Tract or
Survey No. _____

Cor.
No. A-9

T 14 S R. 9 E

R.D. SISTERS County DESCHUTES

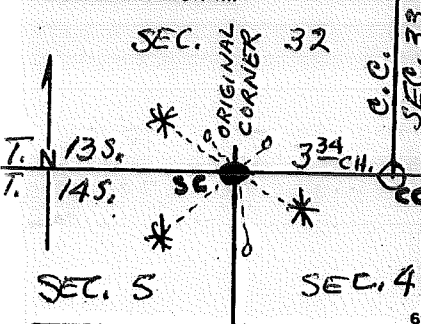
NE Cor/Sec 5

Merid. WMT

N.F. DESCHUTES State OREGON

~~SE~~ SC

CORNER DIAGRAM



DESCRIBE CORNER MONUMENT FOUND

A #4X18" STEEL ROD IN A MOUND OF STONE.

DESCRIBE BEARING TREES OR OTHER OFFICIAL ACCESSORIES FOUND

ALL 3 ORIGINAL BT'S. THE BT'S NORTH OF THE TOWNSHIP LINE HAD NOT BEEN MARKED OUT AS INDICATED BY THE 1881 FIELD NOTES. ALL BT'S MARKED FOR CUTTING.

DESCRIBE CORNER LOCATION RELATIVE TO NEAR-BY FEATURES, ALSO HOW TO REACH CORNER

WEST OF THE JUNCTION OF US Hwy 20 AND FOREST ROAD 1304 ABOUT 200 FT.

PHOTO IDENTIFICATION DATA

Photo No. _____
Filed At. _____
Object Ident. _____
Ident. By _____

Signature

PLANE COORDINATE POSITION DATA

State _____ Zone _____
X _____
Y _____
Estab. By _____

Agency

Signature

Title PLS Division ENG. Headquarters SO

Date 8/78 7100-52 (3 68)

CORNER RECORD (PERPETUATION)

MONUMENT
STAMPED:

MONUMENT: DESCRIBE NEW MONUMENT SET, OR WORK DONE TO PRESERVE EXISTING MONUMENT

SET 2 1/2" X 30" BRASS-CAPPED STEEL PIPE RISING 5" ABOVE
GROUND IN A MOUND OF STONES.

T13S R9E
32
514
T14S R9E
ROMAN PLS
OR-702

9

ACCESSORIES: DESCRIBE NEW BT'S WITNESS OBJECTS ETC. ESTABLISHED, OR WORK DONE TO PRESERVE EXISTING EVIDENCE

A 4" PONDEROSA PINE BRS. N65W 93⁸ FT., B/S "T13S R9E S32 BT"
AN 8" " " " S52W 30⁴ FT., B/S "T14S R9E S5 BT"
A 9" " " " S82E 93³ FT., B/S "T14S R9E S4 BT"

10

Work Done By R. OMAN Title PLS Date 8/78 State Registration No. OR-702
or Agency
Certified Cor. Record Prepared? Yes No Filed At DES. CO. SURVEYOR'S OFFICE Date 18 AUGUST 1978

REMARKS

Index File No. 0951 T. 14S R. 9E W.M. W.M. Tract or Surv. No. NE 1/4 Sec 5 Cor. A-9

12

13

LAND CORNER RECORD

A-25 5680-2

1. T 14S R 9E No. A-25 Cor. SEC Mer. WILL State OREGON (Rectangular) N. F. DESCHUTES Dist. SISTERS

2. Corner Status

3. Original Description _____ Vol. _____ Page _____ Where Recorded _____

4. Description of Corners:

5. Investigation Notes:

SEE: Z-25, T13S, R9E, WM

B.C.

7. Photo Identification

Photo No. _____

Ident. By: _____

8. Plane Coordinate Position Data

State _____ Zone _____

X _____

Y _____

Estab. By _____

Field Book No. _____

Where Filed _____

9. Evaluation

Authentic _____

Needs Verif. _____ Monument _____

Re-estab. _____ Survey _____

Land Status _____

6. Signed _____ Title _____ Date _____

PERPETUATION RECORD

10. Monument:

11. Accessories

Field Book _____ Page _____

12. Set By _____ Title _____

13. Recorded By _____ Volume _____ Page _____

License _____ Agency _____ Date _____

(Agency) _____
(Date) _____ (City) _____ (County) _____ (State) _____

14. Remarks:

~~Reported by Status Unit 1972 - 3 Bts in good condition.~~

USDA-FOREST SERVICE

Index
File No. _____

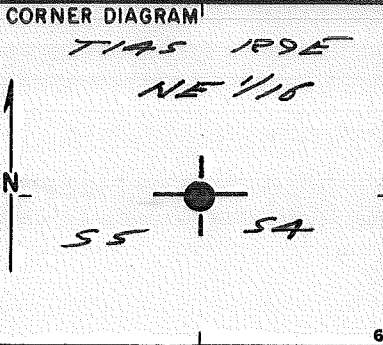
CORNER RECORD (SEARCH)

(Ref. FSM 7151.4)

9-02208N) Cor. **B-08**
(Contr. Survey No. _____ No. _____)

T 14 S. R. 9 E. R.D. Sisters County Deschutes

Merid. WILLAMETTE N.F. DESCHUTES State OREGON



DESCRIBE CORNER MONUMENT FOUND

None

DESCRIBE BEARING TREES OR OTHER OFFICIAL ACCESSORIES FOUND

None

PHOTO IDENTIFICATION DATA

Photo No. _____

Filed At. _____

Object Ident. _____

Ident. By _____
Signature

DESCRIBE CORNER LOCATION RELATIVE TO NEAR-BY FEATURES, ALSO HOW TO REACH CORNER

From intersection of # 1462 and Hwy # 20,
1350' South along # 1462, then 1600' West

PLANE COORDINATE POSITION DATA

State _____ Zone _____

X _____

Y _____

Estab. By _____
Agency

Signature G.W. Colvin, Jr. Title PLSO # 1020 Division _____ Headquarters _____ Date 11/79 D-7100-52 (10/78)

USDA FOREST SERVICE

Index File No. _____

CORNER RECORD (SEARCH)

(Ref. FSM 7151.4) (Contract Survey No. _____)

-9-02208N

Cor. No. _____

B-09

T 14 S. R. 9 E.

R.D. Sisters

County Deschutes

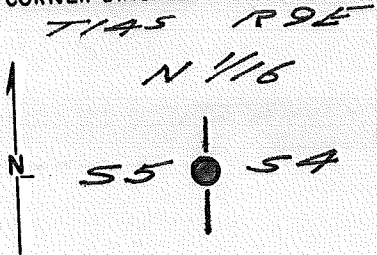
N 1/16 S 1/4

Merid. WILLAMETTE

N.F. DESCHUTES

State OREGON

CORNER DIAGRAM



DESCRIBE CORNER MONUMENT FOUND

None

DESCRIBE BEARING TREES OR OTHER OFFICIAL ACCESSORIES FOUND

None

PHOTO IDENTIFICATION DATA

Photo No. _____

Filed At. _____

Object Ident. _____

Ident. By _____

Signature _____

PLANE COORDINATE POSITION DATA

State _____ Zone _____

X _____

Y _____

Estab. By _____

Agency _____

DESCRIBE CORNER LOCATION RELATIVE TO NEAR-BY FEATURES, ALSO HOW TO REACH CORNER

From intersection of 1462 & Hwy. 20, 1350' south along 1462, then 275' west.

Signature G.W. Colvin, Jr.

File # PL30 #1020

Division _____

Headquarters _____


Date 11/79

D-7100-52 (10/78)

CORNER RECORD (PERPETUATION)

MONUMENT: DESCRIBE NEW MONUMENT SET, OR WORK DONE TO PRESERVE EXISTING MONUMENT

Set 2 1/2" brass cap on galv. steel pipe
w/ stone mound and guard post with
signs 54-2 & 54-9.



ACCESSORIES: DESCRIBE NEW BT'S WITNESS OBJECTS ETC. ESTABLISHED, OR WORK DONE TO PRESERVE EXISTING EVIDENCE

A 8" ponderosa bears N 64° E @ 42.9' scribed N 1/16 54 BT

A 7" ponderosa bears S 54° W @ 117.3' scribed N 1/16 55 BT

Work Done By G. Colvin Title PLS Date 11/79 State Registration No. 1020 or Agency

Certified Cor. Record Prepared? Yes No Filed At: _____ Date _____

REMARKS

Index File No.

T. 14S., R. 9 E., W.M.

Tract or Surv. No. Sec. 5 Cor. N 1/16

500.9-5

B-09

USDA-FOREST SERVICE

Index File No. _____

CORNER RECORD (SEARCH)

(Ref. FSM 7151.4) (Contract Survey No. 9-02208N)

Cor. C-01
No. 1

T 14 S. R. 9 E.

R.D. Sisters

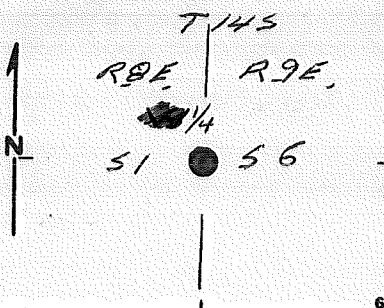
County Deschutes

Merid. WILLAMETTE

N.F. DESCHUTES

State OREGON

CORNER DIAGRAM



DESCRIBE CORNER MONUMENT FOUND

Not Found

DESCRIBE BEARING TREES OR OTHER OFFICIAL ACCESSORIES FOUND

Nothing

PHOTO IDENTIFICATION DATA

Photo No. _____
 Filed At. _____
 Object Ident. _____
 Ident. By _____
Signature

DESCRIBE CORNER LOCATION RELATIVE TO NEAR-BY FEATURES, ALSO HOW TO REACH CORNER

Corner lies 1040' North along posted line from intersection of roads # 1462 & 1462B

PLANE COORDINATE POSITION DATA

State _____ Zone _____
 X _____
 Y _____
 Estab. By _____
Agency

Signature G.W. Colvin, Jr.

Title ALSO #1020

Division _____

Headquarters _____


Date 11/79

D-7100-52 (10/78)

CORNER RECORD (PERPETUATION)

MONUMENT: DESCRIBE NEW MONUMENT SET, OR WORK DONE TO PRESERVE EXISTING MONUMENT

SET ~~2~~ 2 1/2" Galv. steel pipe w/ brass cap



ACCESSORIES: DESCRIBE NEW BT'S, WITNESS OBJECTS ETC. ESTABLISHED, OR WORK DONE TO PRESERVE EXISTING EVIDENCE

7N 11" FIR @ 23.1' Bears N 25° E scribed 1/4 56 BT
 7N 8" Ponderosa 44 1/2' Bears N 77° 01W scribed 1/4 51 BT

set Guard Post w/ 54-4 sign

Work Done By GWC Title PLS Date 10-1-79 State Registration No. 1020
 or Agency

Certified Cor. Record Prepared? Yes No Filed At: _____ Date _____

REMARKS

Index File No. T.14 S., R. 9 E., W.M. Tract or Surv. No. 6 Cor. w/4

C-01

USDA-FOREST SERVICE

Index

File No. _____

CORNER RECORD (SEARCH)

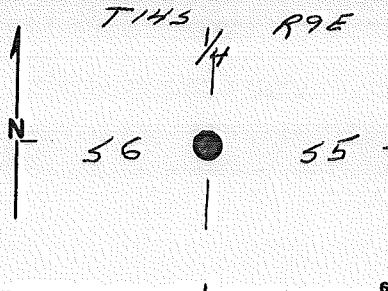
(Ref. FSM 7151.4) (Contract Survey No. 903708N)

Cor. No. 12

C-05

T 14 S. R. 9 E. R.D. Sisters County Deschutes
Merid. WILLAMETTE N.F. DESCHUTES State OREGON

CORNER DIAGRAM



DESCRIBE CORNER MONUMENT FOUND

None

DESCRIBE BEARING TREES OR OTHER OFFICIAL ACCESSORIES FOUND

None

PHOTO IDENTIFICATION DATA

Photo No. _____

Filed At. _____

Object Ident. _____

Ident. By _____

Signature

PLANE COORDINATE POSITION DATA

State _____ Zone _____

X _____

Y _____

Estab. By _____

Agency

DESCRIBE CORNER LOCATION RELATIVE TO NEAR-BY FEATURES, ALSO HOW TO REACH CORNER

*Corner lies 0.1 mile west of intersection of
Roads 1375C & 1375 along 1375C then 1150'
south along posted line*

Signature G.W. Colvin, Jr.

Title PLSO #1020

Division _____

Headquarters _____

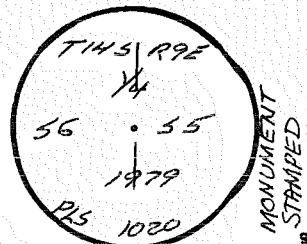
Date 11/79

D-7100-52 (10/78)

CORNER RECORD (PERPETUATION)

MONUMENT: DESCRIBE NEW MONUMENT SET, OR WORK DONE TO PRESERVE EXISTING MONUMENT

Set 2 1/2" Brass Cap on Galvanized Steel pipe
with steel guard post & sign 54-4



ACCESSORIES DESCRIBE NEW BT'S WITNESS OBJECTS ETC. ESTABLISHED, OR WORK DONE TO PRESERVE EXISTING EVIDENCE

A 6" Ponderosa Bears S80°W @ 18[±] ft. scribed 1/4 56 BT
A 7" Ponderosa Bears S82°E @ 45[±] ft. scribed 1/4 55 BT
Set steel guard post with sign ~~54-2~~ 54-4

Work Done By GWC Title PLS Date 11-5-79 State Registration No. or Agency 1020 10

Certified Cor. Record Prepared? Yes No Filed At: _____ Date _____ 11

REMARKS

Index File No. T. 14 S., R. 9 E., W. M. Tract or Surv. No. 5 Cor. W 3/4 12 13

Index
File No. _____

CORNER RECORD (SEARCH)

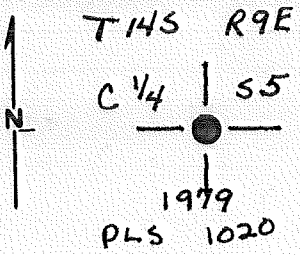
(Ref. FSM 7151.4)

Contract Survey No. 9-03208M Cor. No. C-09

T 14 S. R. 9 E. R.D. Sisters County Deschutes

Merid. WILLAMETTE N.F. DESCHUTES State OREGON

CORNER DIAGRAM



DESCRIBE CORNER MONUMENT FOUND

None

DESCRIBE BEARING TREES OR OTHER OFFICIAL ACCESSORIES FOUND

None

PHOTO IDENTIFICATION DATA

Photo No. _____
Filed At. _____
Object Ident. _____
Ident. By _____
Signature

DESCRIBE CORNER LOCATION RELATIVE TO NEAR-BY FEATURES, ALSO HOW TO REACH CORNER

From intersection of #1462 and #1375, Corner lies 0.2 miles Northwesterly along #1375, then 310' East

PLANE COORDINATE POSITION DATA

State _____ Zone _____
X _____
Y _____
Estab. By _____
Agency

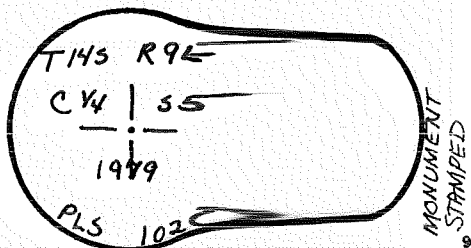
Signature G.W. Colvin, Jr.

Title PLSO #1020 Division _____ Headquarters _____ Date 11/59 D-7100-52 (10/78)

CORNER RECORD (PERPETUATION)

MONUMENT: DESCRIBE NEW MONUMENT SET, OR WORK DONE TO PRESERVE EXISTING MONUMENT

Set 2 1/2" Brass Cap on Galvanized steel pipe
with Guard post and sign 54-9



ACCESSORIES: DESCRIBE NEW BT'S WITNESS OBJECTS ETC. ESTABLISHED, OR WORK DONE TO PRESERVE EXISTING EVIDENCE

A 5" Ponderosa Bears N 21° E @ 14.9' Scribed "C14 55 BT"

A 5" Ponderosa Bears S 66° E @ 5.4' Scribed "C14 55 BT"

Set Guard Post with sign 54-9

Work Done By G.W. Colvin, Jr. Title PLSO Date 11/79 State Registration No. or Agency 1020

Certified Cor. Record Prepared? Yes No Filed At: _____

REMARKS

Date _____

Index File No.

T. 14 S., R. 9 E., W.M.

Tract or Surv. No. 5

Cor. C

~~C-107~~

USDA-FOREST SERVICE

Index

File No.

T 14 S. R. 9 E.

Merid. WILLAMETTE

CORNER RECORD (SEARCH)

(Ref. FSM 7151.4)

(Contract Survey No. ██████████ -9-02208N)

Cor. No. ██████████ **C-09**

R.D. Sisters

County Deschutes

N.F. DESCHUTES

State OREGON

CORNER DIAGRAM

DESCRIBE CORNER MONUMENT FOUND

3" Brass Cap on Galvanized steel pipe

DESCRIBE BEARING TREES OR OTHER OFFICIAL ACCESSORIES FOUND

- A 8" Ponderosa bears N 37° E @ 21.0' (Healed)
- A 24" Ponderosa snag bears S 16° E @ 59.0'
- A 17" Ponderosa bears S 24° W @ 98.5' (Healed)

DESCRIBE CORNER LOCATION RELATIVE TO NEAR-BY FEATURES, ALSO HOW TO REACH CORNER

From intersection of U.S. Hwy #20 and Rd #1462 (at Camp Sherman Turnoff) follow pavement south 0.6 miles. Corner lies 425' East of pavement

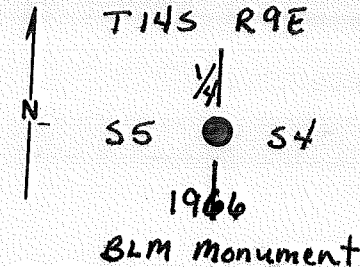


PHOTO IDENTIFICATION DATA

Photo No. _____
 Filed At. _____
 Object Ident. _____
 Ident. By _____
 Signature _____

PLANE COORDINATE POSITION DATA

State _____ Zone _____
 X _____
 Y _____
 Estab. By _____
 Agency _____

Signature G.W. Colvin, Jr.

Title PLSO #1020

Division _____

Headquarters _____

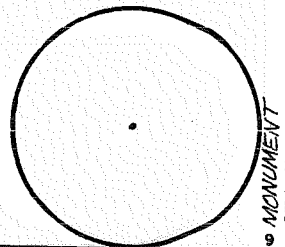
Date 11/79

D-7100-52 (10/78)

CORNER RECORD (PERPETUATION)

MONUMENT: DESCRIBE NEW MONUMENT SET, OR WORK DONE TO PRESERVE EXISTING MONUMENT

Set steel guard post w/ signs 54-2 and 54-4
Posted lines N. and S.



ACCESSORIES DESCRIBE NEW BT'S WITNESS OBJECTS ETC. ESTABLISHED, OR WORK DONE TO PRESERVE EXISTING EVIDENCE

Set steel guard post w/ signs 54-2 and 54-4
Posted lines North and South.

Work Done By GWC Title PLS Date 11-30-79 State Registration No. 1020
or Agency

Certified Cor. Record Prepared? Yes No Filed At: _____ Date _____

REMARKS

O. THINGVALL
Hwy Eng
4-23-63

FOUND A POST 2" X 3" X 2 1/2' ABOVE GROUND SURROUNDED BY
STONES -- FAIR CONDITION

2 1/4" D. PINE SAILING

560E
28 ±'

FROM SEC. LINE MARKER ON RD 1315-A
BETWEEN SECS 485, CORNEIL'S APPROX.
@ 50' SOUTH

C-09

Index File No. T. 14 S., R. 9 E., W.M.

Tract or Surv. No. 5

Cor. E 1/4 13

USDA-FOREST SERVICE

Index
File No. 0155

CORNER RECORD (SEARCH)

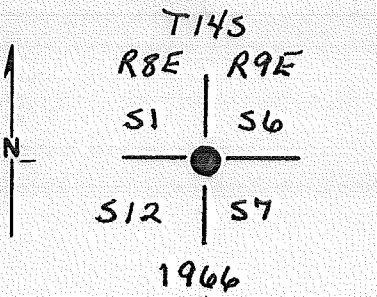
(Ref. FSM 7151.4)

9-02208N Cor. No. E-01
Contn. Survey No. No.

T 14 S. R. 9 E. R.D. Sisters County Deschutes Sec. Cor.

Merid. WILLAMETTE N.F. DESCHUTES State OREGON

CORNER DIAGRAM¹



DESCRIBE CORNER MONUMENT FOUND

3" Brass Cap on Galvanized steel pipe
Rising 8" in good condition
*** For older Search Infor.
See T14S R8E: E-25**

DESCRIBE BEARING TREES OR OTHER OFFICIAL ACCESSORIES FOUND

- A 7" Ponderosa bears N 24° E @ 10.5' (T14S R9E S6 BT)
- A 9" Ponderosa bears N 52° W @ 19.1' (T14S R8E S1 BT)
- A 21" Ponderosa snag bears N 60° W @ 27' (T14S R8E)
- A 8" Ponderosa bears S 68° W @ 20.2' (Port Healed)
- A 8" Ponderosa bears S 26° E @ 16.8' (Port Healed)

PHOTO IDENTIFICATION DATA

Photo No. _____
Filed At. _____
Object Ident. _____
Ident. By _____
Signature

DESCRIBE CORNER LOCATION RELATIVE TO NEAR-BY FEATURES, ALSO HOW TO REACH CORNER

From intersection of Roads #1462 and #1462 B
Corner lies 825' south along posted line

PLANE COORDINATE POSITION DATA

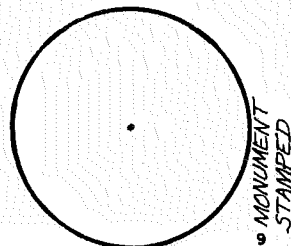
State _____ Zone _____
X _____
Y _____
Estab. By _____
Agency

Signature George W. Colvin Jr. Title ASO 1020 Division _____ Headquarters _____ Date 8/82
11/79 D-7100-52 (10/78)

CORNER RECORD (PERPETUATION)

MONUMENT: DESCRIBE NEW MONUMENT SET, OR WORK DONE TO PRESERVE EXISTING MONUMENT

Set steel guard post w/signs 54-2 and 54-4
Posted lines East and North

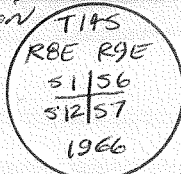


ACCESSORIES DESCRIBE NEW BT'S WITNESS OBJECTS ETC. ESTABLISHED, OR WORK DONE TO PRESERVE EXISTING EVIDENCE

Set steel guard post w/signs 54-2 and 54-4
Posted lines East and North

Work Done By GWC Title PLS State Registration No. 1020
Date 11-30-79 For Agency _____
Certified Cor. Record Prepared? Yes No Filed At: _____ Date _____

REMARKS
1982 - FD 3" BLM brass cap rising 8" above ground in good condition
Steel post 30 ft. North w/ 54-2 & 54-4 signs.
16" P. pine snag NW quad 145 RBE S
8" " " NW quad scribed T145 RBE S1 BT 8" P. PINE 568°W 20±ft
8" " " N24°E 10±ft " T145 R9E S6 BT Healed over.
10" " " SE Healed over



E-01

Index File No. 0155 T. 14 S., R. 9 E., W.M. Tract or Surv. No. 6 Cor. SW 12
13

E-03

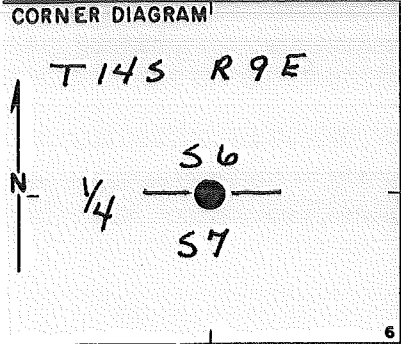
USDA-FOREST SERVICE
Index
File No.

CORNER RECORD (SEARCH)

(Ref. FSM 7151.4)

Contract Survey No. 9-02208N Cor. No. ██████

T 14 S. R. 9 E. R.D. Sisters County Deschutes
Merid. WILLAMETTE N.F. DESCHUTES State OREGON



DESCRIBE CORNER MONUMENT FOUND

None

DESCRIBE BEARING TREES OR OTHER OFFICIAL ACCESSORIES FOUND

None

PHOTO IDENTIFICATION DATA

Photo No. _____

Filed At. _____

Object Ident. _____

Ident. By _____
Signature

DESCRIBE CORNER LOCATION RELATIVE TO NEAR-BY FEATURES, ALSO HOW TO REACH CORNER

From intersection of #1462 and #1462B proceed southerly along #1462 0.4 miles to dirt trail easterly. Follow trail 400'. Corner lies 250' North of Trail

PLANE COORDINATE POSITION DATA

State _____ Zone _____

X _____

Y _____

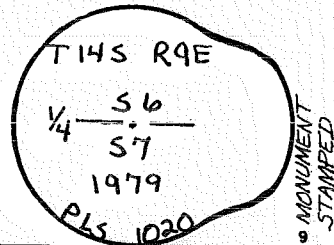
Estab. By _____
Agency

Signature G.W. Colvin Title PLSO #1020 Division _____ Headquarters _____ Date 11/99 D-7100-52 (10/78)

CORNER RECORD (PERPETUATION)

MONUMENT: DESCRIBE NEW MONUMENT SET, OR WORK DONE TO PRESERVE EXISTING MONUMENT

2 1/2" galv. steel pipe with brass cap



ACCESSORIES DESCRIBE NEW BT'S WITNESS OBJECTS ETC. ESTABLISHED, OR WORK DONE TO PRESERVE EXISTING EVIDENCE

A 7" Ponderosa Bears N15°E @ 2.3' Scribed Y4 S6 BT

A 9" Ponderosa Bears S 5°E @ 30.8' Scribed Y4 S7 BT

Set Guard Post with 54-4 sign

Work Done By _____ Title PLS Date 11/79 State Registration No. 1020
or Agency _____

Certified Cor. Record Prepared? Yes No Filed At: _____ Date _____

REMARKS

E-03

Index File No. T. 14 S., R. 9 E., W.M. Tract or Surv. No. 6 Cor. S 1/4

E-03

USDA - FOREST SERVICE

Index
File No. _____

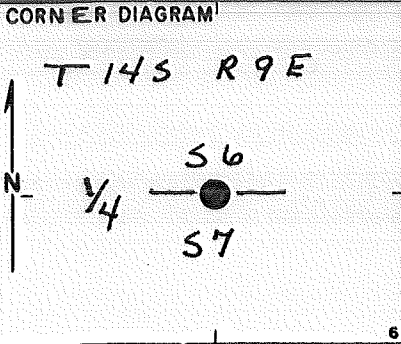
CORNER RECORD (SEARCH)

(Ref. FSM 7151.4)

Contract _____ Survey No. 9-07208N Cor. No. _____

T 14 S. R. 9 E. R.D. Sisters County Deschutes

Merid. WILLAMETTE N.F. DESCHUTES State OREGON



DESCRIBE CORNER MONUMENT FOUND

None

DESCRIBE BEARING TREES OR OTHER OFFICIAL ACCESSORIES FOUND

None

PHOTO IDENTIFICATION DATA
Photo No. _____
Filed At. _____
Object Ident. _____
Ident. By _____
Signature

DESCRIBE CORNER LOCATION RELATIVE TO NEAR-BY FEATURES, ALSO HOW TO REACH CORNER
From intersection of #1462 and #1462 B proceed southerly along #1462 0.4 miles to dirt trail easterly. Follow trail 400'. Corner lies 250' North of Trail

PLANE COORDINATE POSITION DATA
State _____ Zone _____
X _____
Y _____
Estab. By _____
Agency

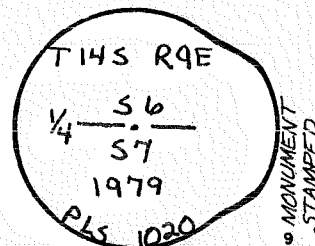
Signature G.W. Colvin

Title PLSD #1020 Division _____ Headquarters _____ Date 11/79 D-7100-52 (10/78)

CORNER RECORD (PERPETUATION)

MONUMENT: DESCRIBE NEW MONUMENT SET, OR WORK DONE TO PRESERVE EXISTING MONUMENT

2 1/2" galv. steel pipe with brass cap



ACCESSORIES DESCRIBE NEW BT'S WITNESS OBJECTS ETC. ESTABLISHED, OR WORK DONE TO PRESERVE EXISTING EVIDENCE

A 7" Ponderosa Bears N15°E @ 2.3' Scribed 1/4 S6 BT

A 9" Ponderosa Bears S50°E @ 30.8' Scribed 1/4 S7 BT

Set Guard Post with 54-4 sign

Work Done By _____ Title PLS Date 11/79 State Registration No. or Agency 1020 10

Certified Cor. Record Prepared? Yes No Filed At: _____ Date _____ 11

REMARKS

E-03

Index File No. T. 14 S., R. 9 E., W.M. Tract or Surv. No. 6 Cor. S 1/4 12 13

USDA-FOREST SERVICE

Index
File No. _____

CORNER RECORD (SEARCH)

(Ref. FSM 7151.4)

Survey No. 9-02208N

Cor. No. _____

E-05

T 14 S. R. 9 E.

R.D. Sisters

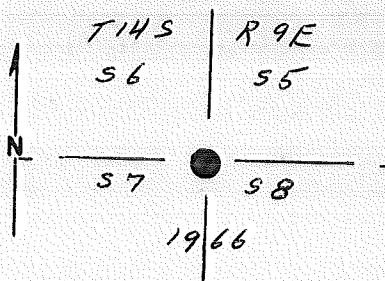
County Deschutes

Merid. WILLAMETTE

N.F. DESCHUTES

State OREGON

CORNER DIAGRAM



DESCRIBE CORNER MONUMENT FOUND

A 3" Brass Cap on 2 1/2" galvanized pipe

DESCRIBE BEARING TREES OR OTHER OFFICIAL ACCESSORIES FOUND

- A 25" Ponderosa bear N 19° W @ 60' scribed T14SR9E S6 BT
- A 15" " snag " N 54° W @ 22' None visible
- A 21" " " " S 60° W @ 25' Healed
- A 15" " " " S 48° E @ 55' Partially Healed
- A 19" " " " N 42° E @ 85' T14SR9E S5 BT

DESCRIBE CORNER LOCATION RELATIVE TO NEAR-BY FEATURES, ALSO HOW TO REACH CORNER

From intersection of roads #1462 & 1375, Follow #1462 0.15 miles west. Then follow dirt trail westerly 0.5 miles. Corner is 610' south along posted line.

BLM Monument

PHOTO IDENTIFICATION DATA

Photo No. _____
Filed At. _____
Object Ident. _____
Ident. By _____
Signature _____

PLANE COORDINATE POSITION DATA

State _____ Zone _____
X _____
Y _____
Estab. By _____
Agency _____

Signature G.W. Colvin Jr.

Title PLSO #1020

Division _____

Headquarters _____

Date 11/79

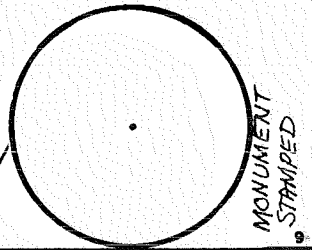
D-7100-52 (10/78)

CORNER RECORD (PERPETUATION)

MONUMENT: DESCRIBE NEW MONUMENT SET, OR WORK DONE TO PRESERVE EXISTING MONUMENT

Posted lines North, South, East, West.

Set steel guard post w/signs 542 & 54-4 attached



ACCESSORIES DESCRIBE NEW BT'S WITNESS OBJECTS ETC. ESTABLISHED, OR WORK DONE TO PRESERVE EXISTING EVIDENCE

N42E BT. has been logged, stump remains 6/1/94 M. Wilson

Work Done By G.W.C. Title PLS Date 11-29-79 State Registration No. 1026 or Agency
Certified Cor. Record Prepared? Yes No Filed At: _____ Date _____

REMARKS

O. Thingvall, Highway Eng. 5-3-63

Found Stone 11" x 8" x 6" lying above the ground in poor condition no markings, Down Snag

7145985

N 72° W
22 1/2 ft
to Base
of Snag.

E-05

Index. File No. T. 14 S., R. 9 E., W.M. 8 Tract or Surv. No. 8 Cor. NW 13

USDA FOREST SERVICE

Index

File No. _____

CORNER RECORD (SEARCH)

(Ref. FSM 7151.4) (Contract Survey No. _____) Cor. No. _____

-9-02208N

E-7

T 14 S. R. 9 E.

R.D. Sisters

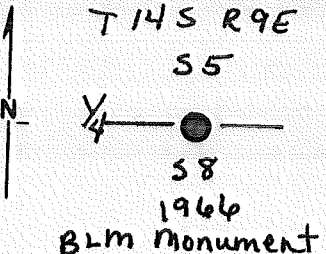
County Deschutes

Merid. WILLAMETTE

N.F. DESCHUTES

State OREGON

CORNER DIAGRAM



DESCRIBE CORNER MONUMENT FOUND

3" brass cap on 2 1/2" galvanized steel pipe

DESCRIBE BEARING TREES OR OTHER OFFICIAL ACCESSORIES FOUND

- A 26" Ponderosa bears N 84° W @ 27.3' (Port. Healed)
- A 9" Ponderosa bears N 18° W @ 46.4' (Well Healed)
- A 5" Ponderosa bears S 22° W @ 22.2' (Port Healed)

PHOTO IDENTIFICATION DATA

Photo No. _____
Filed At. _____
Object Ident. _____
Ident. By _____
Signature

DESCRIBE CORNER LOCATION RELATIVE TO NEAR-BY FEATURES, ALSO HOW TO REACH CORNER

From intersection of U.S. Hwy #20 and Rd #1462, follow pavement South 1.05 miles to gravel pit on the West. Corner lies 1990' West along posted line.

PLANE COORDINATE POSITION DATA

State _____ Zone _____
X _____
Y _____
Estab. By _____
Agency

Signature G.W. Colvin, Jr.

Title PLSO #1020

Division _____

Headquarters _____

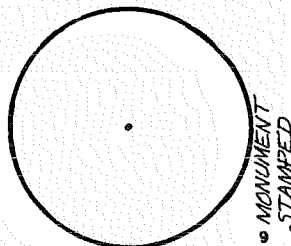
Date 11/79

D-7100-52 (10/78)

CORNER RECORD (PERPETUATION)

MONUMENT: DESCRIBE NEW MONUMENT SET, OR WORK DONE TO PRESERVE EXISTING MONUMENT

Posted line East and West
 Set steel guard post w/ signs 54-2 and 54-4



ACCESSORIES DESCRIBE NEW BT'S WITNESS OBJECTS ETC. ESTABLISHED, OR WORK DONE TO PRESERVE EXISTING EVIDENCE

Posted line East and West
 set steel guard post w/ signs 54-2 and 54-4 attached

10

Work Done By GWC Title PLS Date 11-29-79 State Registration No. 1020
 or Agency

Certified Cor. Record Prepared? Yes No Filed At: _____ Date _____

11

REMARKS

24" P.P. SMA9



28" P.P.



CAN NOT READ
 BLAZE

Corner is approx. 1900' EAST
 of SECTION MARKER between
 sections 5 & 8 ON RD 1315-A

E-07
12

Index File No. T. 14 S., R. 9 E., W.M. Tract or Surv. No. 8 Cor. N 1/4 13

USDA-FOREST SERVICE

Index File No. 0955

CORNER RECORD (SEARCH)

(Ref. FSM 7151.4) Contract Survey No. 9-02208N

E-09

T 14 S. R. 9 E.

R.D. Sisters County Deschutes

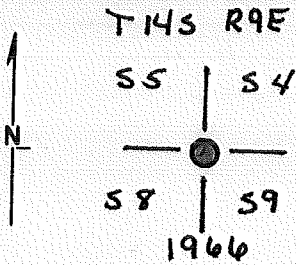
Cor. No.

Merid. WILLAMETTE

N.F. DESCHUTES State OREGON

CORNER DIAGRAM

DESCRIBE CORNER MONUMENT FOUND



3" brass cap on galvanized steel pipe w/ steel guard post

DESCRIBE BEARING TREES OR OTHER OFFICIAL ACCESSORIES FOUND

- A 16" Ponderosa bears N 24° W @ 25.50 (Blaze burnt)
- A 5" Ponderosa bears S 84° W @ 36.98 (T14S R9E S8 BT)
- A 12" Ponderosa bears N 45° W @ 41.8' (T14S R9E S5 BT)
- A 7" Ponderosa bears S 79° E @ 43.4' (T14S R9E S9 BT)

PER CHECK: 6" LP S 80° 30' E 43.1'
8" LP N 50° 00' E 16.28'

PHOTO IDENTIFICATION DATA

Photo No. _____
Filed At. _____
Object Ident. _____
Ident. By _____
Signature _____

DESCRIBE CORNER LOCATION RELATIVE TO NEAR-BY FEATURES, ALSO HOW TO REACH CORNER

From intersection of U.S. Hwy #20 and Rd #1462 (at Camp Sherman Turnoff) Corner is 1.1 miles south along paved road, then 650' East along posted line

PLANE COORDINATE POSITION DATA

State _____ Zone _____
X _____
Y _____
Estab. By _____
Agency _____

Signature G.W. Colvin, Jr.

Title PLSO #1020

Division _____

Headquarters _____

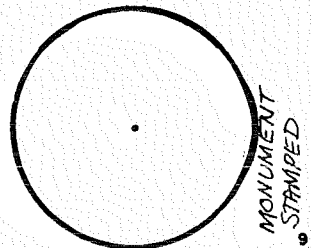
Date 11/29

D-7100-52 (10/78)

CORNER RECORD (PERPETUATION)

MONUMENT: DESCRIBE NEW MONUMENT SET, OR WORK DONE TO PRESERVE EXISTING MONUMENT

Posted lines North and West



ACCESSORIES: DESCRIBE NEW BT'S WITNESS OBJECTS ETC. ESTABLISHED, OR WORK DONE TO PRESERVE EXISTING EVIDENCE

Posted lines North and West

Work Done By GWC Title PLS Date 11-30-79 State Registration No. 1020
for Agency

Certified Cor. Record Prepared? Yes No Filed At: Date

REMARKS

O. Thingvall, Highway Eng. 4-23-63

Found Stone 12"x10"x1" above the ground in poor condition with No markings visible, Believe stone is not in its original position.

18" P. Pine
N 18° W
23 ft
11-30-79
GWC

E-09

Index File No. 0955 T. 14 S., R. 9 E., W.M.

Tract or Surv. No. 5

Cor. SE

USDA-FOREST SERVICE

Index File No. 1155

CORNER RECORD (SEARCH)
(Ref. FSM 7151.4)

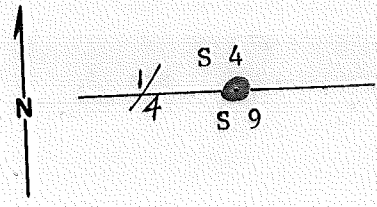
Tract or Survey No. Sec 9

Cor. No. N 1/4

T 14 S R. 9 E
Merid. W.M.

R.D. Sisters County Deschutes
N.F. Deschutes State Oregon

CORNER DIAGRAM



DESCRIBE CORNER MONUMENT FOUND

NONE

DESCRIBE BEARING TREES OR OTHER OFFICIAL ACCESSORIES FOUND

NONE

PHOTO IDENTIFICATION DATA

Photo No. _____
Filed At. _____
Object Ident. _____
Ident. By _____
Signature _____

DESCRIBE CORNER LOCATION RELATIVE TO NEAR-BY FEATURES, ALSO HOW TO REACH CORNER

1/2 mile ^E of the NW corner of Black Butte Ranch

PLANE COORDINATE POSITION DATA

State _____ Zone _____
X _____
Y _____
Estab. By _____
Agency _____

Signature G.W. Hickman

Title Supervisor

Division Century West Engineers Headquarters Bend Oregon

Date 8/79

7100-52 (3/68)

CORNER RECORD (PERPETUATION)

MONUMENT: DESCRIBE NEW MONUMENT SET, OR WORK DONE TO PRESERVE EXISTING MONUMENT

T145R9E
 1/4 S4
 S9
 PLS 1678
 1979

Set 2 1/2" Brass cap on a 2 1/2" Iron pipe protruding 5" above the ground in protective rock mound

ACCESSORIES: DESCRIBE NEW BT'S WITNESS OBJECTS ETC. ESTABLISHED, OR WORK DONE TO PRESERVE EXISTING EVIDENCE

12" pine S 64 00 00 E 70.90 ft, marked 1/4 S9 BT
 6" pine N 72 00 00 W 84.10 ft, marked 1/4 S4 BT

Work Done By G.W. Hickman Title Supervisor Date 8/7/79 State Registration No. 1678
 or Agency

Certified Cor. Record Prepared? Yes No Filed At: _____ Date _____

REMARKS

monument set at single proportion position as established by a survey by Century West Engineering Corp. dated 8/7/79 under contract No. 53-0466-9-02188N

Index File No. 1155 T. 14S R. 9EW M.

Tract or Surv. No. _____

Index File No. 1355

CORNER RECORD (SEARCH) Contract or Survey No. _____
(Ref. FSM 7151.4)

Cor. No. E-13

T 14 S. R. 9 E. R.D. SISTERS

County DESCHUTES

NW Cor. of

Merid. Willamette

N.F. Deschutes

State Oregon

Section 10

CORNER DIAGRAM per Legend

DESCRIBE CORNER MONUMENT FOUND

U.S. U.S.

FND. 3" BLM BC RSG 4"

S.4 S.3

w/ CARSONITE 3° W w/P.B. AND ATTN. SIGNS.

S.9 S.10

DESCRIBE BEARING TREES OR OTHER OFFICIAL ACCESSORIES FOUND

42" P. Pine bRS N 39° E @ 54²⁵ sec. window (not legible)

28 1/2" " " N 76° W " 58⁴⁴ " healed over

BBR BBR

21" " " S 56° W " 47⁶⁸ " " "

PHOTO IDENTIFICATION DATA

29 1/2" " " S 77° E " 303¹ " " "

Photo No. _____

Filed At. _____

Object Ident. _____

Ident. By _____

Signature

DESCRIBE CORNER LOCATION RELATIVE TO NEAR-BY FEATURES, ALSO HOW TO REACH CORNER

LOCATED 4' N. of Bike Path

CORNER LEGEND:

- FS or Unverified
- Contr. Other
- ◊ Searched For/Not Found
- ⊗ ⊗ Evidence Found/Accept.
- ◆ Permanent Mon. Set/Pd.

Searched By: R. TAYLOR

Title

ST

Division

CS

Headquarters

50

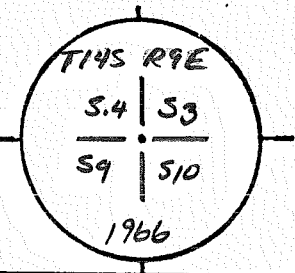
Date

4/28/86

CORNER RECORD (PERPETUATION)

MONUMENT. DESCRIBE NEW MONUMENT SET, OR WORK DONE TO PRESERVE EXISTING MONUMENT

MONUMENT STAMPED



ACCESSORIES DESCRIBE NEW BT'S WITNESS OBJECTS ETC. ESTABLISHED, OR WORK DONE TO PRESERVE EXISTING EVIDENCE

Work Done By _____ Title _____ Date _____ State Registration No. _____
or Agency _____

Plat of _____
Set of Cor. Record Prepared? Yes No Filed At _____ Co. Surveyor's Office Date _____

History of Surveys, G.L.O., etc.	BLM SET 3" BC	40"	P. Pine	brs	N 40° E	@	54 ¹⁰
		30"	"	"	S 78° 30' E	"	302.67
		12"	"	"	S 58° W	"	47.62
		24"	"	"	N 70° 30' W	"	57.02

Index File No. 1355 T. 14 S., R. 9 E., W.M. Contract or Surv. No _____ Cor. E-13

Index File No. 1455

CORNER RECORD (SEARCH) Contract or Survey No. _____
(Ref. FSM 7151.4)

Cor. No. E-14

T 14 S. R. 9 E. R.D. SISTERS

County DESCHUTES

w/16 Cor. of _____

Merid. Willamette

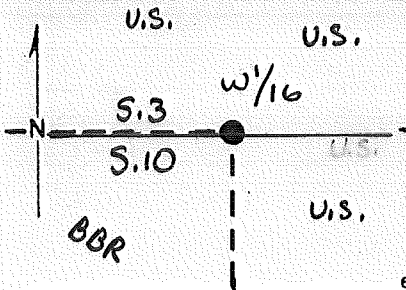
N.F. Deschutes

State Oregon

Section 3

CORNER DIAGRAM per legend

DESCRIBE CORNER MONUMENT FOUND



Fnd 3" BC RSG 10"

DESCRIBE BEARING TREES OR OTHER OFFICIAL ACCESSORIES FOUND

10 1/2" P. Pine brs. N 10° E @ 80 3/4 scrb. not legible
22" " " S 45° E " 68 20 " Y 510
10 1/2" " " N 38° W " 79 53 " S

PHOTO IDENTIFICATION DATA

Photo No. _____
Filed At. _____
Object Ident. _____
Ident. By _____
Signature _____

DESCRIBE CORNER LOCATION RELATIVE TO NEAR-BY FEATURES, ALSO HOW TO REACH CORNER

CORNER LEGEND:

- FS or Unverified
- Constr. Other
- ◇ Searched For/Not Found
- ⊗ ⊗ Evidence Found/Accept.
- ◆ Permanent Mon. Set/Pd.

Searched By: R. TAYLOR

Title

Division

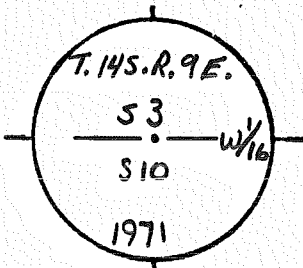
Headquarters

Date

CORNER RECORD (PERPETUATION)

MONUMENT. DESCRIBE NEW MONUMENT SET, OR WORK DONE TO PRESERVE EXISTING MONUMENT

MONUMENT STAMPED



ACCESSORIES DESCRIBE NEW BT'S WITNESS OBJECTS ETC. ESTABLISHED, OR WORK DONE TO PRESERVE EXISTING EVIDENCE

Work Done By _____ Title _____ Date _____ State Registration No. _____
or Agency _____

Plat or Cor. Record Prepared? Yes No Filed At _____ Co. Surveyor's Office Date _____

History of Surveys, G.L.O., etc. CENTURY WEST SET 3" BC 6" P. PINE - N 32° 08' W @ 79 51
7" " " - N 13° 12' E @ 80 33
18" " " - S 43° 08' E @ 68 17

Index File No. 1455 T. 14 S., R. 9 E., W.M. Contract or Surv. No. _____ Cor. E-14

LAND CORNER RECORD


5680-2

E-15

(Rectangular)
Oregon

1. T 14S R 9E No. E-15 Cor. $\frac{1}{4}$ Mer. Will State N. F. Deschutes Dist. Sisters

2. Corner Status



3. Original Description _____ Vol. _____ Page _____ Where Recorded _____

4. Description of Corners: 10-12-1870 Set stone 14 x 12 x 6 for $\frac{1}{4}$ Sec. Cor.

5. Investigation Notes: No evidence.

7. Photo Identification

Photo No. _____

Ident. By: _____

8. Plane Coordinate Position Data

State _____ Zone _____

X _____

Y _____

Estab. By _____

Field Book No. _____

Where Filed _____

9. Evaluation

Authentic _____

Needs Verif. _____ Monument _____

Re-estab. _____ Survey _____

Land Status _____

vis. by N.K. 11/80

6. Signed *O. Inghall* Title Hwy. Eng. Date 4-30-63

PERPETUATION RECORD

10. Monument:

3" BC IN CONCRETE R56.2"

TMS R9E
 1/4 $\frac{53}{510}$
 1971

11. Accessories

RP 15" PP N100W 4194

RP 30" PP S340W 39"

BURNT STUMP 30" ϕ BRG. N360W 169

Field Book _____ Page _____

12. Set By SEB Title PLS

License OR-599 Agency CWEC Date 1971

13. Recorded By _____ Volume _____ Page _____
(Agency)

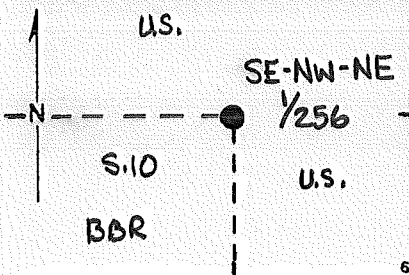
(Date) (City) (County) (State)

14. Remarks:

Index File No. _____ CORNER RECORD (SEARCH) Contract or Survey No. _____
 (Ref. FSM 7151.4)
 T 14 S. R. 9 E. R.D. SISTERS County DESCHUTES SE-NW-NE Cor. of _____
 Merid. Willamette N.F. Deschutes State Oregon Section 1/256 S.10

CORNER DIAGRAM, per Legend

DESCRIBE CORNER MONUMENT FOUND



Fd 3" BC RSG 1"

DESCRIBE BEARING TREES OR OTHER OFFICIAL ACCESSORIES FOUND

14" P. pine brs N17°E @ 49⁵⁸ scb not legible
8" Dead L.P. Pine brs S10°E @ 24⁹⁴ scb S10 SENWNE 1/256
15" P. PINE brs N89°W @ 65⁰⁶ scb 1.0 SE NWNE

PHOTO IDENTIFICATION DATA

Photo No. _____
 Filed At. _____
 Object Ident. _____
 Ident. By _____
 Signature _____

DESCRIBE CORNER LOCATION RELATIVE TO NEAR-BY FEATURES, ALSO HOW TO REACH CORNER

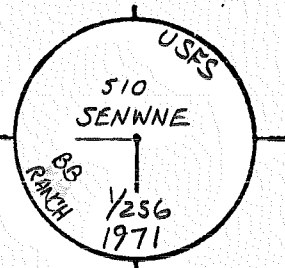
CORNER LEGEND:
 FS or Unverified
 Constr. Other
 ○ ◇ Searched For/Not Found
 ⊗ ⊗ Evidence Found/Accept.
 ● ◆ Permanent Mon. Set/Fd.

Searched By: R. TAYLOR Title ST Division 05 Headquarters 50 Date 4-28-86

CORNER RECORD (PERPETUATION)

MONUMENT. DESCRIBE NEW MONUMENT SET, OR WORK DONE TO PRESERVE EXISTING MONUMENT

MONUMENT STAMPED



9

ACCESSORIES DESCRIBE NEW BT'S WITNESS OBJECTS ETC. ESTABLISHED, OR WORK DONE TO PRESERVE EXISTING EVIDENCE

10

Work Done By _____ Title _____ Date _____ State Registration No. or Agency _____

Plat or Certified Cor. Record Prepared? Yes No Filed At _____ Co. Surveyor's Office Date _____

11

History of Surveys, G.L.O., etc.

CENTURY WEST

SET 3" BC

Index File No. T. 14 S., R. 9 E., W.M. Contract or Surv. No _____

12

Cor. EC-15A15

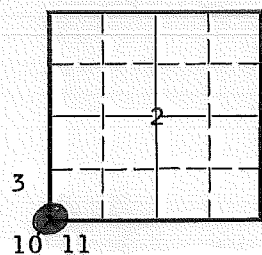
LAND CORNER RECORD

(Rectangular)

E-17 5680-2
M. J. ...

1. T 14S R 9E No. E-17 Cor. Sec. Mer. Will State Oregon N. F. Deschutes Dist. Sisters

2. Corner Status



3. Original Description _____ Vol. _____ Page _____ Where Recorded _____

4. Description of Corners: 10-11-1870 Set stone 13 x 10 x 8 for cor secs 2, 3, 10, 11, -- a Pine 15 in bears S25°W, 11 lks. dist.

5. Investigation Notes: Found stone 13 x 10 x 8 ins.- 5 ins. above the ground in fair condition-- possible 2 notches on E. edge. The remains of old B.T. on ground (T14SR is very faint) Base of tree is approximately 7½ ft., S18°W.

Section corner is approximately 1500 ft. N. of section line marker between sections 10 & 11 on Santiam Hwy.

7. Photo Identification 7-14-59
Photo No. EG1-51-185
Ident. By: O. Thingvall

8. Plane Coordinate Position Data
State _____ Zone _____
X _____
Y _____
Estab. By _____
Field Book No. _____
Where Filed _____

9. Evaluation
Authentic _____
Needs Verif. _____ Monument _____
Re-estab. _____ Survey _____
Land Status _____

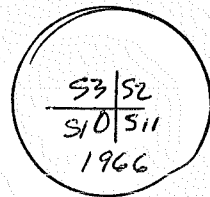
Vis by NK 11/80

6. Signed O. Thingvall Title Hwy. Eng. Date 4-30-63

PERPETUATION RECORD

10. Monument:

Brass Cap



11. Accessories

Per 00150, 1971

8" PP 7" Pine	N38½ E	67 lks	44 ⁸⁰ FT
6" PP 6" Pine	N38 W	62 lks	41 ⁰⁰ "
8" PP 8" Pine	S61 E	74 lks	49 ⁰⁰ "
6" PP 4" Pine	S59 W	24 lks	16 ⁰⁰ "

Plus Old Ones

Field Book _____ Page _____

12. Set By _____ Title _____

License _____ Agency BLM Date 1966

13. Recorded By _____ Volume _____ Page _____
(Agency)

(Date) (City) (County) (State)

14. Remarks:

LAND CORNER RECORD

(Rectangular)

E-21 5680-2


M. J. ...
Sisters

1. T 14S R 9E No. E-21 Cor. Sec Mer. Will State Oregon N. F. Deschutes Dist. Sisters

2. Corner Status

3. Original Description Vol. Page Where Recorded

4. Description of Corners: 10-10-1870 Set stone 14 x 12 x 7 for cor. to secs. 1, 2, 11, & 12.



5. Investigation Notes: No definite evidence. Found section corner by tag on down snag states "Approx cor"

7. Photo Identification

*8/73 DAVENPORT
12/78 CLARK FO. ORIG. STONE & 1 BT NOT TRUE!
SET 2 RPS
5" PP NNW 2859 FT
" ESE 569 FT.*

Photo No. _____
Ident. By: _____

8. Plane Coordinate Position Data

No original BT set by GLO, only the stone. The stone found alongside Davenport's steel rod has no legitimate marks. Found 2-3 other stones of like dimension w/in 50 feet. Therefore SF/NF Ruo

State _____ Zone _____
X _____
Y _____

Estab. By _____
Field Book No. _____
Where Filed _____

9. Evaluation

R. OMAN PLS 5/81

Authentic _____
Needs Verif. _____ Monument _____
Re-estab. _____ Survey _____
Land Status _____

6. Signed *D. Thurgill* Title Hwy. Eng. Date 4-30-63

PERPETUATION RECORD

10. Monument:

11. Accessories

		Field Book _____	Page _____
12. Set By _____	Title _____	13. Recorded By _____	Volume _____
License _____	Agency _____	(Agency)	Page _____
Date _____		(Date) _____	(City) _____
		(County) _____	(State) _____

14. Remarks:

USDA-FOREST SERVICE

Index
File No. 2155

CORNER RECORD (SEARCH)

(Ref. FSM 7151.4)

Tract or
Survey No.

Cor.
No. E-23

T. 14 S. R. 9

E. R.D. SISTERS

County DESCHUTES

3/4 COR. of SEC. 1

Merid. WILLAMETTE

N.F. DESCHUTES

State OREGON

N/4 COR. of SEC. 12

CORNER DIAGRAM PER LEGEND

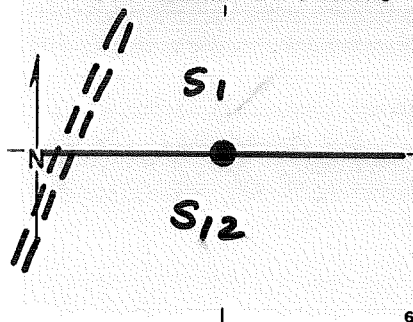


PHOTO IDENTIFICATION DATA

Photo No. _____
Filed At. _____
Object Ident. _____
Ident. By _____
Signature _____

DESCRIBE CORNER MONUMENT FOUND

STONE: 16" X 12" X 7" MARKED 1/4, face down

DESCRIBE BEARING TREES OR OTHER OFFICIAL ACCESSORIES FOUND

SOME SPURIOUS CHOPPING ON A 30" P. PINE AS IF SOMEONE WERE LOOKING FOR A BT THAT WAS NEVER SET BY THE GLO.

DESCRIBE CORNER LOCATION RELATIVE TO NEAR-BY FEATURES, ALSO HOW TO REACH CORNER

625' EAST OF ROAD # 1139

Corner Legend:

- Searched for/Not Found
- Evidence Found/Accept.
- Permanent Monument

Signature
R. Oman

Title
PLS

Division
S.O.

Headquarters
BEND

Date
5/81

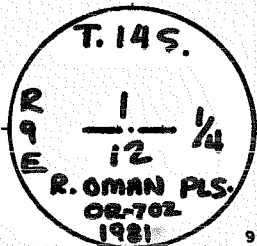
D-7100-52 (3/79)

CORNER RECORD (PERPETUATION)

MONUMENT DESCRIBE NEW MONUMENT SET, OR WORK DONE TO PRESERVE EXISTING MONUMENT

SET 2 1/2 X 32" BRASS-CAPPED STEEL PIPE RISING 4" ABOVE GROUND IN A MOUND OF STONES. BURIED STONE ALONGSIDE PIPE.

MONUMENT SET/STAMPED



ACCESSORIES DESCRIBE NEW BT'S WITNESS OBJECTS ETC. ESTABLISHED, OR WORK DONE TO PRESERVE EXISTING EVIDENCE

AS WITNESSES

A P. PINE 8	ins. dia, brs.	S 11° W	13.48 FT	mkd.	N 1/4 S 12 BT
A P. PINE 7	ins. dia, brs.	N 47° E	5.09 FT	mkd.	S 1/4 S 1 BT
A _____	ins. dia, brs.	_____	_____	mkd.	_____
A _____	ins. dia, brs.	_____	_____	mkd.	_____

DISTANCES

FROM GOD NAIL NE SIDE
" " " NW BAS

Work Done By R. Oman Title PLS Date 5/81 State Registration No. or Agency 702
 PLAT PREPARED OR Certified Cor Record Prepared? Yes No Filed At: DESHUTES CO. SURVEYOR'S OFFICE Date _____

REMARKS

Index File No. 255 T S., R. E., W.M. Tract or Surv. No. Cor. F-23

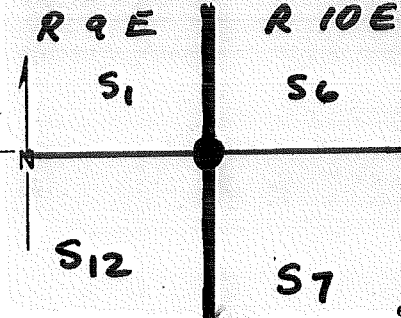
Index
 File No. **2555**
 T. **14** S. R. **9** E. R.D. **SISTERS**
 Merid. **WILLAMETTE** N.F. **DESCHUTES**

CORNER RECORD (SEARCH)

(Ref. FSM 7.151.4)

Tract or Survey No. _____
 Cor. No. **E-25**
 County **DESCHUTES** SE COR. of SEC. **1**
 State **OREGON** NW COR. of SEC. **7**

CORNER DIAGRAM PER LEGEND



DESCRIBE CORNER MONUMENT FOUND

STONE: 14" X 12" X 4" WITH ONE GOOD CHISEL MARK, LYING ON TOP OF GROUND.
 A #4 X 24" STEEL ROD WITH PLASTIC CAP MARKED "P.C." LYING ON TOP OF GROUND.

DESCRIBE BEARING TREES OR OTHER OFFICIAL ACCESSORIES FOUND

ROTTED STUMP WITH BT BLADE AT NE BASE.
 2 RPS NOT ON RECORD (9" AND 14" CEDAR)

DESCRIBE CORNER LOCATION RELATIVE TO NEAR-BY FEATURES, ALSO HOW TO REACH CORNER

450' SOUTH OF LOGGING ROAD

PHOTO IDENTIFICATION DATA

Photo No. _____
 Filed At _____
 Object Ident. _____
 Ident. By _____
 Signature _____

Corner Legend:

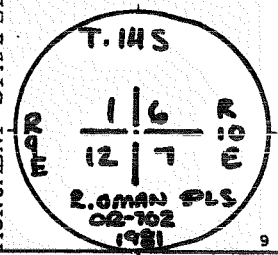
- Searched for/Not Found
- Evidence Found/Accept.
- Permanent Monument

Signature **R. Oman** Title **PLS** Division **S.O.** Headquarters **BEND** Date **5/81** D-7100-52 (3/79)

CORNER RECORD (PERPETUATION)

MONUMENT. DESCRIBE NEW MONUMENT SET, OR WORK DONE TO PRESERVE EXISTING MONUMENT
SET A 2 1/2" X 32" ALUM.-CAPPED ALUM PIPE RISING 4" ABOVE GROUND, MARKED:

MONUMENT SET/STATED



BURIED STONE ALONGSIDE PIPE.

ACCESSORIES DESCRIBE NEW BT'S, WITNESS OBJECTS ETC. ESTABLISHED, OR WORK DONE TO PRESERVE EXISTING EVIDENCE.

						(DISTANCES)
A	P. PINE 7 ins. dia, brs.	N 83° W	23.74 FT	mkd.	T145 R9E S1 BT	TO A 60d NAIL SBAS
A	" 7 ins. dia, brs.	N 46° E	14.35 FT	mkd.	T145 R10E S6 BT	" " " " NWSID
A	" 7 ins. dia, brs.	S 75° E	19.44 FT	mkd.	T145 R10E S7 BT	" " " " SWSID
A	" 8 ins. dia, brs.	S 31° W	32.36 FT	mkd.	T145 R9E S12 BT	" " " " SE BAS

Work Done By R. Oman Title PLS Date 5/81 State Registration No. 702
 PLAT PREPARED OR
 Certified Cor. Record Prepared? Yes No Filed At Deschutes Co. SURVEYOR'S OFFICE Date

REMARKS

Index _____
 File No. _____

CORNER RECORD (SEARCH) Contract or
 (Ref. FSM 7151.4) Survey No. _____

Cor. No. FC-14

T 14 S. R. 9 E. R.D. SISTERS

County DESCHUTES

Cor. of C-S-N-NW

Merid. Willamette

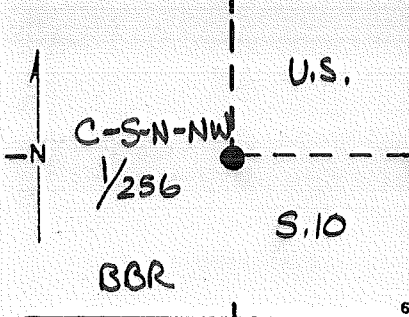
N.F. Deschutes

State Oregon

Section 256 S.10

CORNER DIAGRAM per Legend

DESCRIBE CORNER MONUMENT FOUND



Fd 3" BC RSG. 0"

DESCRIBE BEARING TREES OR OTHER OFFICIAL ACCESSORIES FOUND

NONE

PHOTO IDENTIFICATION DATA

Photo No. _____
 Filed At. _____
 Object Ident. _____
 Ident. By _____
 Signature _____

DESCRIBE CORNER LOCATION RELATIVE TO NEAR-BY FEATURES, ALSO HOW TO REACH CORNER

LOCATED 5' South of Bike Path

CORNER LEGEND:

- FS or Unverified
- Contr. Other
- ◇ Searched For/Not Found
- ⊗ ⊗ Evidence Found/Accept.
- ◆ Permanent Mon. Set/Fd.

Searched By: R. Taylor

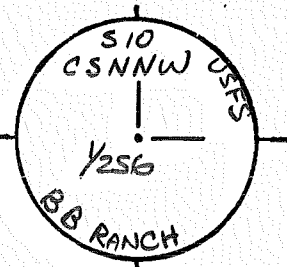
Title ST Division CS Headquarters SO

Date 4-28-86

CORNER RECORD (PERPETUATION)

MONUMENT. DESCRIBE NEW MONUMENT SET, OR WORK DONE TO PRESERVE EXISTING MONUMENT

MONUMENT STAMPED



9

ACCESSORIES DESCRIBE NEW BT'S WITNESS OBJECTS ETC. ESTABLISHED, OR WORK DONE TO PRESERVE EXISTING EVIDENCE

10

Work Done By _____ Title _____ Date _____ State Registration No. _____
or Agency _____

Plat or Certified Cor. Record Prepared? Yes No Filed At _____ Co. Surveyor's Office Date _____

11

History of Surveys, G.L.O., etc.

CENTURY WEST SET 3" BC

Index File No.

T. S., R. E., W.M.

Contract or Surv. No

12

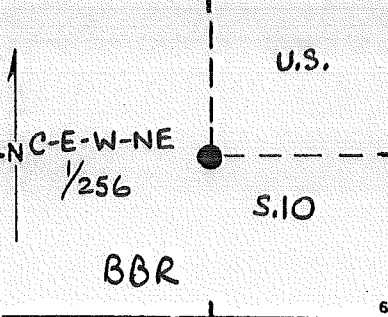
✓

14 9

Cor. Fe-14 13

Index File No. _____ CORNER RECORD (SEARCH) Contract or Survey No. _____ Cor. No. F-15F
 (Ref. FSM 7151.4)
 T 14 S. R. 9 E. R.D. SISTERS County DESCHUTES C-E-W-NE 1/4 Cor. of
 Merid. Willamette N.F. Deschutes State Oregon Section 10

CORNER DIAGRAM per legend



DESCRIBE CORNER MONUMENT FOUND

Fd 3" BC RSG. 0" IN COLLAR OF STONE.
SEE NOTE BLOCK 12

DESCRIBE BEARING, TREES OR OTHER OFFICIAL ACCESSORIES FOUND

14" L.P. PINE bRS S 32°W @ 10²⁴ scb S10CWENE 1/.
20" P. PINE " S 49°E @ 40⁴⁸ " healed over
11" " " N 41°E @ 33⁵³ " " "

PHOTO IDENTIFICATION DATA

Photo No. _____
 Filed At. _____
 Object Ident. _____
 Ident. By _____
 Signature _____

DESCRIBE CORNER LOCATION RELATIVE TO NEAR-BY FEATURES, ALSO HOW TO REACH CORNER

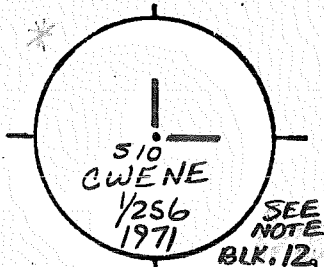
CORNER LEGEND:
 FS or Unverified
 Contr. Other
 ○ ◇ Searched For/Not Found
 ⊗ ⊗ Evidence Found/Accept.
 ● ◆ Permanent Mon. Set/Fd.

Searched By: R. TAYLOR Title ST Division CS Headquarters SO Date 4/28/86

CORNER RECORD (PERPETUATION)

MONUMENT. DESCRIBE NEW MONUMENT SET, OR WORK DONE TO PRESERVE EXISTING MONUMENT

MONUMENT STAMPED



ACCESSORIES DESCRIBE NEW BT'S WITNESS OBJECTS ETC. ESTABLISHED, OR WORK DONE TO PRESERVE EXISTING EVIDENCE

Work Done By: _____ Title _____ Date _____ State Registration No. _____
 or Agency _____
 Plat or Cor Record Prepared? Yes No Filed At _____ Co. Surveyor's Office Date _____

History of Surveys, G.L.O., etc.

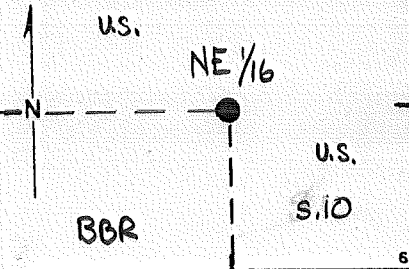
CENTURY WEST SET 3" BC

NOTE: CAP AND SCRIBING SHOW C-W-E-NE 1/256, HOWEVER THE PLAT (000147) SHOWS C-E-W-NE 1/256 AS BEING SET, (PFD 4/30/86)

Index File No. T. 14 S., R. 9 E., W.M. Contract or Surv. No. _____ Cor. F-15413

Index File No. 1656 CORNER RECORD (SEARCH) (Ref. FSM 7151.4) Contract or Survey No. F-16
 T 14 S. R. 9 E. R.D. SISTERS County DESCHUTES NE 1/16 Cor. of
 Merid. Willamette N.F. Deschutes State Oregon Section 10

CORNER DIAGRAM, per legend



DESCRIBE CORNER MONUMENT FOUND
Fd. 3" BC Rsg. 5"

DESCRIBE BEARING TREES OR OTHER OFFICIAL ACCESSORIES FOUND
14" P. Pine brs N75°E @ 60²⁹ scb. healed over
10" " " S17°E @ 56²⁸ " vis, but no legible
8" " " N08°W @ 46³⁹ " S10 NE 1/16

PHOTO IDENTIFICATION DATA
 Photo No. _____
 Filed At. _____
 Object Ident. _____
 Ident. By _____
 Signature _____

DESCRIBE CORNER LOCATION RELATIVE TO NEAR-BY FEATURES, ALSO HOW TO REACH CORNER
SW tree missing, presumed destroyed in
RV lot construction.
Located @ NE cor of RV lot

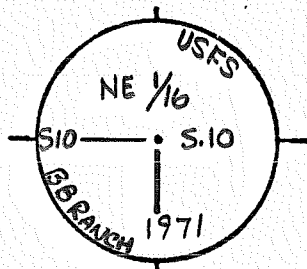
CORNER LEGEND:
 FS or Unverified
 Contr. Other
 ○ ◇ Searched For/Not Found
 ⊗ ⊗ Evidence Found/Accept.
 ● ◆ Permanent Mon. Set/Fd.

Searched By: R. TAYLOR Title ST Division CS Headquarters SO Date 4/28/86

CORNER RECORD (PERPETUATION)

MONUMENT. DESCRIBE NEW MONUMENT SET, OR WORK DONE TO PRESERVE EXISTING MONUMENT

MONUMENT STAMPED



ACCESSORIES DESCRIBE NEW BT'S WITNESS OBJECTS ETC. ESTABLISHED, OR WORK DONE TO PRESERVE EXISTING EVIDENCE

Work Done By _____ Title _____ Date _____ State Registration No. _____
 or Agency _____

Plat or Certified Cor. Record Prepared? Yes No Filed At _____ Co. Surveyor's Office Date _____

History of Surveys, G.L.O., etc.	CENTURY WEST - Set 3" BC	6"	P. pine,	S 15° 09' E @ 56 ²⁵
		9"	"	S 70° 01' W @ 47 ⁶⁶
		5"	"	N 05° 59' W @ 46 ³⁸
		9"	"	N 72° 51' E @ 60 ¹²

Index File No. _____ T. S., R. E., W.M. Contract or Surv. No. _____

1656

Cor. F-16 13

D-7100-52 d (10/78)
USDA-FOREST SERVICE

Index

File No.

0157

CORNER RECORD (SEARCH)

Contract or

(Ref. FSM 7151.4)

Survey No.

08#3-2

Cor.

No.

G-01

T

14 S. R.

9

E. R.D.

SISTERS

County

DESCHUTES

1/4

Cor./of

Merid.

WILLAMETTE

N.F.

DESCHUTES

State

OREGON

Section

12/7

SEE: G-25

T.

14 S.,

R.

8

E.W.H.

BC by Clark (1984)

USDA-FOREST SERVICE

Index
File No. _____

CORNER RECORD (SEARCH)

(Ref. FSM 7151.4)

Contract Survey No. 9-02208N

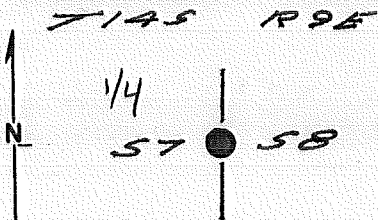
Cor. No. 16

G-05

T 14 S. R. 9 E. R.D. Sisters County Deschutes

Merid. WILLAMETTE N.F. DESCHUTES State OREGON

CORNER DIAGRAM



DESCRIBE CORNER MONUMENT FOUND

None

DESCRIBE BEARING TREES OR OTHER OFFICIAL ACCESSORIES FOUND

None

PHOTO IDENTIFICATION DATA

Photo No. _____
Filed At. _____
Object Ident. _____
Ident. By _____
Signature _____

PLANE COORDINATE POSITION DATA

State _____ Zone _____
X _____
Y _____
Estab. By _____
Agency _____

DESCRIBE CORNER LOCATION RELATIVE TO NEAR-BY FEATURES, ALSO HOW TO REACH CORNER

From intersection of 1482 & 1482A, follow dirt trail S'ly. 0.3 mi. - Corner lies 50' E'ly. of trail. Intersection 1482 & 1482A is 2 miles from U.S. Hwy #20

Signature Go. W. Colvin Jr

Title _____ Division _____

Headquarters _____


Date 11/79

D-7100-52 (10/78)

CORNER RECORD (PERPETUATION)

EVENT: DESCRIBE NEW MONUMENT SET, OR WORK DONE TO PRESERVE EXISTING MONUMENT

Set 2 1/2" galv. steel pipe w/brass cap



COPIES: DESCRIBE NEW BT'S WITNESS OBJECTS ETC. ESTABLISHED, OR WORK DONE TO PRESERVE EXISTING EVIDENCE

5" ponderosa bears N 48° W @ 53 2' scribed 1/4 57 ~~—————~~

" ponderosa bears S 62° E - 22 3' scribed 1/4 58 BT

" blazed & painted ponderosa bears N 4° E @ 35 3' (No scr — ~~—————~~ bing)

Set guard post w/54-4 sign

Done By G. Colvin Title PLS Date 11/79 State Registration No. or Agency 1020

and Cor. Record Prepared? Yes No Filed At: Date

REMARKS

File No. T. 14 S., R. 9 E., W.M. Tract or Surv. No. Sec 8 Cor. W

G-O ~~—————~~

Index
File No. 0957

CORNER RECORD (SEARCH)

(Ref. FSM 7151.4)

Tract or

Survey No. Sec 9

Cor.

G-9

No.

W 1/4

T 14 S R. 9 E,

R.D. Sisters

County

Deschutes

Merid. W W.M.

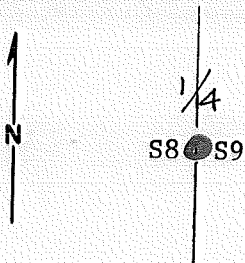
N.F. Deschutes

State

Oregon

CORNER DIAGRAM

DESCRIBE CORNER MONUMENT FOUND



NONE

DESCRIBE BEARING TREES OR OTHER OFFICIAL ACCESSORIES FOUND

NONE

PHOTO IDENTIFICATION DATA

Photo No. _____

Filed At. _____

Object Ident. _____

Ident. By _____

Signature

PLANE COORDINATE POSITION DATA

State _____ Zone _____

X _____

Y _____

Estab. By _____

Agency

Signature

G.W. Hickman

Title

Supervisor

Division

Century West Engineers

Headquarters

Bend, Or.

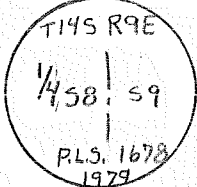
Date

8/79

7100-52 (3/68)

CORNER RECORD (PERPETUATION)

MONUMENT: DESCRIBE NEW MONUMENT SET, OR WORK DONE TO PRESERVE EXISTING MONUMENT



Set a 2 1/2" Brass cap on a 2 1/2" Iron pipe protruding 1" above ground in 3' diameter mound of stone

9

ACCESSORIES: DESCRIBE NEW BT'S WITNESS OBJECTS ETC. ESTABLISHED, OR WORK DONE TO PRESERVE EXISTING EVIDENCE

4" pine S 23 00 00 E 9.4 ft., marked 1/4 S9 BT
 5" pine N 86 00 00 W 32.90 ft., marked 1/4 S8 BT

10

Work Done By G. W. Hickman Title Supervisor Date 8/7/79 State Registration No. 1678
 or Agency

Certified Cor. Record Prepared? Yes No Filed At: _____ Date _____

11

REMARKS

monument set at single proportion position as established by a survey by Century West Eng. Corp. dated 8/7/79 under contract No. 53-0466-9-02188N

G-09 12

Index File No. 0957 T. 145. R. 9 EW M.

Tract or Surv. No. _____

Cor. 13
 ☆ U.S. G.P.O. 1977-725-576/586

LAND CORNER RECORD

G-13 5680-2

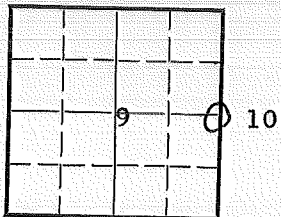
(Rectangular)

1. T. 14S R. 9E No. G-13 Cor. 1/4 Mer. Will State Oregon N. F. Deschutes Dist. Sisters

2. Corner Status

3. Original Description _____ Vol. _____ Page _____ Where Recorded _____

4. Description of Corners: 10-12-1870 Set stone 15 x 10 x 6 for 1/4 Sec. cor.



5. Investigation Notes: Found no evidence -- corner is in the meadow of Black Butte Ranch.

No Ev. Fo. 1971 by CWBC

7. Photo Identification

Photo No. _____

Ident. By: _____

8. Plane Coordinate Position Data

State _____ Zone _____

X _____

Y _____

Estab. By _____

Field Book No. _____

Where Filed _____

9. Evaluation

Authentic _____

Needs Verif. _____ Monument _____

Re-estab. _____ Survey _____

Land Status _____

6. Signed O. Tringwall Title Hwy. Eng. Date 4-23-63

PERPETUATION RECORD

10. Monument:

11. Accessories

Field Book _____ Page _____

12. Set By _____ Title _____

License _____ Agency _____ Date _____

13. Recorded By _____ Volume _____ Page _____
(Agency)

(Date) (City) (County) (State)

14. Remarks:

Index
File No. 1557

CORNER RECORD (SEARCH) Contract or
(Ref. FSM 7151.4) Survey No.

Cor. No. G-15

T 14 S. R. 9 E. R.D.

SISTERS

County DESCHUTES

C/4

Cor. of

Merid. Willamette

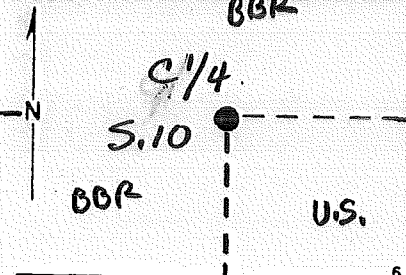
N.F. Deschutes

State Oregon

Section 10

CORNER DIAGRAM per legend

DESCRIBE CORNER MONUMENT FOUND



3" BC RSG. 6"

DESCRIBE BEARING TREES OR OTHER OFFICIAL ACCESSORIES FOUND

11" P. PINE S 26° E @ 44³ scb 1/4 S10

14" " " S 42° W @ 46⁸ Healed over

6 1/2" " N 61° W @ 45² " "

14" " N 37° E @ 57° vis, not legible

PHOTO IDENTIFICATION DATA

Photo No. _____

Filed At. _____

Object Ident. _____

Ident. By _____

Signature

DESCRIBE CORNER LOCATION RELATIVE TO NEAR-BY FEATURES, ALSO HOW TO REACH CORNER

CORNER LEGEND:

FS or Unverified

Constr. Other

Searched For/Not Found

Evidence Found/Accept.

Permanent Mon. Set/Fd.

Searched By: R. TAYLOR

Title ST

Division CS

Headquarters SO

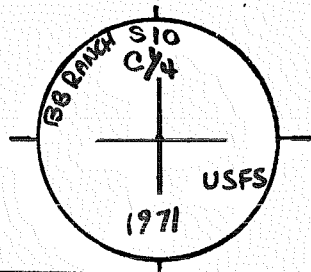
Date

4-28-86

CORNER RECORD (PERPETUATION)

MONUMENT. DESCRIBE NEW MONUMENT SET, OR WORK DONE TO PRESERVE EXISTING MONUMENT

MONUMENT STAMPED



ACCESSORIES DESCRIBE NEW BT'S WITNESS OBJECTS ETC. ESTABLISHED, OR WORK DONE TO PRESERVE EXISTING EVIDENCE

Work Done By _____ Title _____ Date _____ State Registration No. or Agency _____

Plat or Cor. Record Prepared? Yes No Filed At _____ Co. Surveyor's Office Date _____

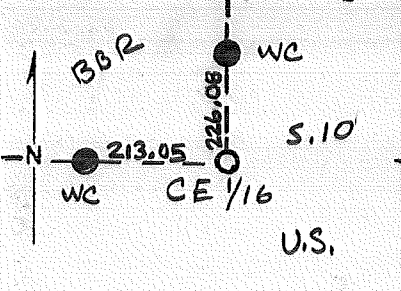
History of Surveys, G.L.O., etc.	CENTURY WEST - SET 3" BC - 10" P. PINE	N 38° 54' E @ 56 ⁸³
	4" "	N 59° 25' W @ 45 ²⁵
	8" "	S 37° 55' W @ 46 ⁸⁹
	6" "	S 30° 35' E @ 44 ²⁷

Index File No. T. S., R. E., W.M. Contract or Surv. No. Cor. 3-15

15577 14 9

Index File No. 1657 CORNER RECORD (SEARCH) Contract or Survey No. G-16
 (Ref. FSM 7151.4)
 T 14 S. R. 9 E. R.D. SISTERS County Deschutes CE/16 Cor. of
 Merid. Willamette N.F. Deschutes State Oregon Section 10

CORNER DIAGRAM per legend



DESCRIBE CORNER MONUMENT FOUND TRUE CORNER FALLS IN SWAMP.

WEST W.C. - Fd 3" BC set in concrete,
NORTH W.C. - Fd 3" " " " "
(SEE BLK 9 FOR DESCRIPTIONS)

DESCRIBE BEARING TREES OR OTHER OFFICIAL ACCESSORIES FOUND

W/WC 10 1/2" P. PINE brs N18°E @ 33⁶, healed over
" " 15 1/2" L.P. PINE " S 68°W @ 34⁴ scb. vis, NOT legible
N/WC 26 1/2" P. PINE " N 68°E @ 145³ scb CC510
" 8" L.P. PINE " S 88°W @ 157³ " WC E 1/16 CC 510

PHOTO IDENTIFICATION DATA

Photo No. _____
 Filed At. _____
 Object Ident. _____
 Ident. By _____
 Signature _____

DESCRIBE CORNER LOCATION RELATIVE TO NEAR-BY FEATURES, ALSO HOW TO REACH CORNER

W/WC IS LOCATED ON ROCK MOUND @ Edge of SWAMP
N/WC " " " " Peninsula " " " "

CORNER LEGEND:
 FS or Unverified
 Contr. Other
 ○ ◇ Searched For/Not Found
 ⊗ ⊗ Evidence Found/Accept.
 ● ◆ Permanent Mon. Set/Fd.

Searched By: R. TAYLOR Title ST Division CS Headquarters SO Date 4/28/86

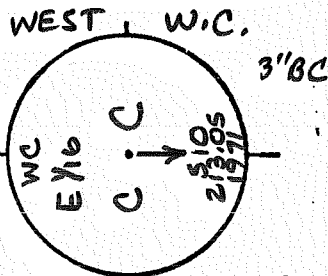
CORNER RECORD (PERPETUATION)

MONUMENT. DESCRIBE NEW MONUMENT SET, OR WORK DONE TO PRESERVE EXISTING MONUMENT

NORTH
W.C.
3" BC



MONUMENT STAMPED



ACCESSORIES DESCRIBE NEW BT'S WITNESS OBJECTS ETC. ESTABLISHED, OR WORK DONE TO PRESERVE EXISTING EVIDENCE

9

10

Work Done By _____ Title _____ Date _____ State Registration No. _____
or Agency _____

Plat or Certificate for Record Prepared? Yes No Filed At _____ Co. Surveyor's Office Date _____

11

History of Surveys, G.L.O., etc.
CENTURY WEST-SET 3" BC 213.05' W. OF TRUE COR - 5" P. PINE, N19°27'E, 33 7/4'
10" LP PINE, S72°42'W, 34 7/8'
CENTURY WEST-SET 3" BC 226.08' N. OF TRUE COR - 24" P. PINE, N65°34'E, 14 5/4'
6" LP PINE, N87°16'W, 15 7/1'

Index File No. _____ T. _____ S., R. _____ E., W.M. _____ Contract or Surv. No. _____ Cor. _____

1657 14 19

6-16

12

13

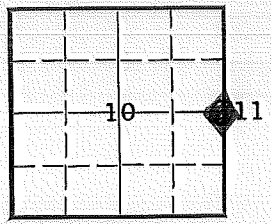
LAND CORNER RECORD

G-17 5680-2

(Rectangular)

1. T. 14S R. 9E No. G-17 Cor. 1/4 Mer. Will State Oregon N. F. Deschutes Dist. Sisters

2. Corner Status



3. Original Description _____ Vol. _____ Page _____ Where Recorded _____

4. Description of Corners: 10-11-1870 Set stone 14 x 11 x 7 for 1/4 Sec. cor.

5. Investigation Notes: Immediate area of search inaccessible due to high water in swamp.

7. Photo Identification

Photo No. _____

Ident. By: _____

8. Plane Coordinate Position Data

State _____ Zone _____

X _____

Y _____

Estab. By _____

Field Book No. _____

Where Filed _____

9. Evaluation

Authentic _____

Needs Verif. _____ Monument _____

Re-estab. _____ Survey _____

Land Status _____

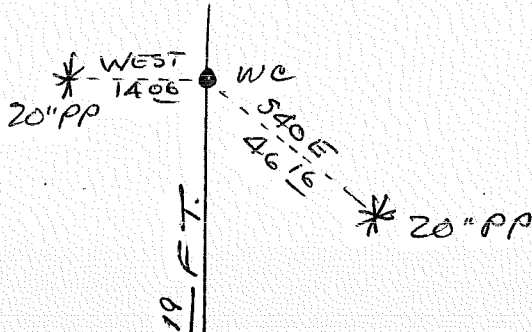
6. Signed O. Tringwall Title Hwy. Eng. Date 4-30-63

PERPETUATION RECORD

10. Monument:

AS WITNESS COR. SET 3" BC 33719 FT. N. of TRUE. Cor.

11. Accessories



Field Book _____ Page _____

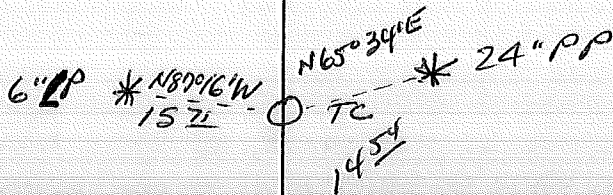
12. Set By VEB Title PLS

13. Recorded By _____ Volume _____ Page _____

License OR-599 Agency COVEC Date 1971

(Date) _____ (City) _____ (County) _____ (State) _____

14. Remarks:



USDA-FOREST SERVICE

Index
File No. **2157**

T. **14** S. R. **9**

Merid. **WILLAMETTE**

CORNER RECORD (SEARCH)

(Ref. FSM 7.151.4)

E. R.D. **SISTERS**

N.F. **DESCHUTES**

County

DESCHUTES

State

OREGON

Tract or
Survey No.

Cor.

No. **G-21**

W/4 COR. of SEC. **12**

E/4 COR. of SEC. **11**

CORNER DIAGRAM PER LEGEND

DESCRIBE CORNER MONUMENT FOUND

STONE, 11" X 9" X 7" NEXT TO #5 STEEL ROD. STONE MARKED $\frac{4}{4}$.

DESCRIBE BEARING TREES OR OTHER OFFICIAL ACCESSORIES FOUND

2 Rps By J. Bussard. A 27" and a 29" P. PINE.

DESCRIBE CORNER LOCATION RELATIVE TO NEAR-BY FEATURES, ALSO HOW TO REACH CORNER

200' SOUTH OF ROAD #1139-R

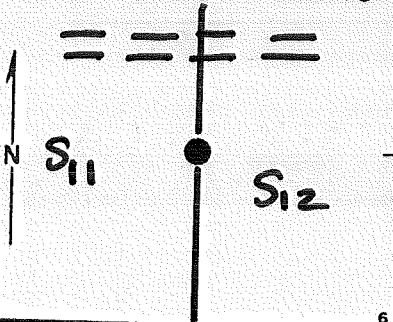


PHOTO IDENTIFICATION DATA

Photo No. _____

Filed At. _____

Object Ident. _____

Ident. By _____

Signature

Corner Legend:

Searched for/Not Found

Evidence Found/Accept

Permanent Monument

Signature

R. Oman

Title

RES

Division

S.O.

Headquarters

Bend

Date

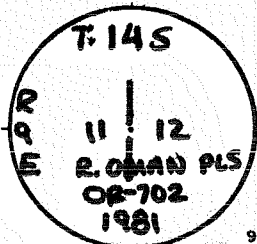
5/81

D-7100-52 (3/79)

CORNER RECORD (PERPETUATION)

MONUMENT DESCRIBE NEW MONUMENT SET, OR WORK DONE TO PRESERVE EXISTING MONUMENT
**SET A 2 1/2" x 32" BRASS-CAPPED STEEL PIPE RISING
 3" ABOVE GROUND IN A ROSETTE OF STONES. MARKED:
 BURIED STONE BESIDE PIPE.**

MONUMENT SET/STAMPED



9

ACCESSORIES DESCRIBE NEW BT'S WITNESS OBJECTS ETC. ESTABLISHED, OR WORK DONE TO PRESERVE EXISTING EVIDENCE

AS WITNESS

A P. PINE	9	ins. dia,	brs.	N 13° 30' W	78 ²⁰ FT	mkd.	W/4 S12 BT
A P. PINE	8	ins. dia,	brs.	N 36° 30' E	61.22 FT	mkd.	E/4 S11 BT
A		ins. dia,	brs.			mkd.	
A		ins. dia,	brs.			mkd.	

(DISTANCES)
 60d NAIL IN W SIDE
 " " " SE "

10

Work Done By R. OMAN Title PLS Date 5/81 State Registration No. or Agency 702
 PLAT PREPARED OR
 Certified Cor Record Prepared? Yes No Filed At: Co. SURVEYOR'S OFFICE Date

11

REMARKS

Index File No. 2157 T. S., R. E., W.M. Tract or Surv. No. Cor. G-21

12

13

Index

File No. 2357

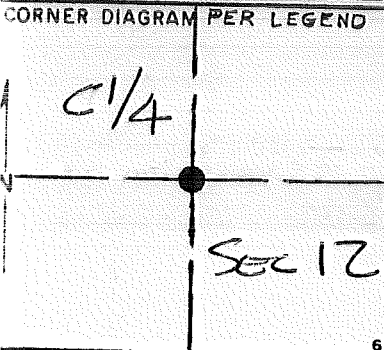
CORNER RECORD (SEARCH)
(Ref. FSM 7.151.4)

Tract or 53-0466- Cor. No. G-23
Survey No. 1-02518

T. 14 S. R. 9
Merid. WILLAMETTE

E. R.D. SISTERS County DESCHUTES
N.F. DESCHUTES State OREGON

COR. of SEC. 12
COR. of SEC.




DESCRIBE CORNER MONUMENT FOUND

DESCRIBE BEARING TREES OR OTHER OFFICIAL ACCESSORIES FOUND

PHOTO IDENTIFICATION DATA

Photo No. _____
 Filed At _____
 Object Ident. _____
 Ident. By _____
S Signature



Corner Legend:

Searched for/Not Found

Evidence Found/Accept

Permanent Monument

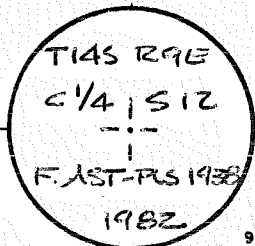
Signature Paul C. Best Title P.L.S. Division _____ Headquarters _____ Date _____

CORNER RECORD (PERPETUATION)

MONUMENT DESCRIBE NEW MONUMENT SET, OR WORK DONE TO PRESERVE EXISTING MONUMENT

SET 2 1/2" DIA BRASS CAP ON 2 1/2" X 30" IRON PIPE
RISING 0.5' ABOVE GROUND

MONUMENT STAMPED



ACCESSORIES DESCRIBE NEW BT'S WITNESS OBJECTS ETC. ESTABLISHED, OR WORK DONE TO PRESERVE EXISTING EVIDENCE

14" P. PINE - N 87° W - 8.64' - 60d NAIL IN S. BASE
10" P. PINE - N 6 1/2° W - 21.68' - 60d NAIL IN W. BASE

Work Done By David Cox Title P.L.S. Date 5/82 State Registration No. 1938
or Agency
PLAT PREPARED OR
Certified Cor Record Prepared? No Filed At: DESCH. CO. SURVEYOR'S OFFICE Date 6-82

REMARKS

Index File No. 2357 T. 14 S., R. 9 E., W.M.

Tract or Surv. No. 53-0466-1-02518 Cor. G-23

USDA-FOREST SERVICE

Index

File No. 2457

CORNER RECORD (SEARCH)

(Ref. FSM 7.151.4)

Tract or Survey No. S3-0466-

Cor. No. G-24

T. 14 S. R. 9

E. R.D. SISTERS

County DESCHUTES

COR. of SEC. 12

Merid. WILLAMETTE

N.F. DESCHUTES

State OREGON

COR. of SEC.

CORNER DIAGRAM PER LEGEND

DESCRIBE CORNER MONUMENT FOUND

DESCRIBE BEARING TREES OR OTHER OFFICIAL ACCESSORIES FOUND

DESCRIBE CORNER LOCATION RELATIVE TO NEAR-BY FEATURES, ALSO HOW TO REACH CORNER

PHOTO IDENTIFICATION DATA

Photo No. _____

Filed At _____

Object Ident. _____

Ident. By _____

[Signature] Signature

Corner Legend:

Searched for/Not Found

Evidence Found/Accept.

Permanent Monument

200'± S OF SUNDOWN ROAD E
2'± N OF END OF N-S. FENCE LINE

Signature [Signature]

Title P.L.S.

Division

Headquarters

Date 5/82

D-7100-52 (3/7)

CORNER RECORD (PERPETUATION)

MONUMENT. DESCRIBE NEW MONUMENT SET, OR WORK DONE TO PRESERVE EXISTING MONUMENT

SET 2 1/2" DIA BRASS CAP ON 2 1/2" O.D. X 30" LONG
RISING 0.4' ABOVE GROUND IN A STONE RING

MONUMENT STAFFED

TIAS R9E
E 1/16
S 12
FAST PLS 1938
1982

ACCESSORIES DESCRIBE NEW B^m's WITNESS OBJECTS ETC. ESTABLISHED, OR WORK DONE TO PRESERVE EXISTING EVIDENCE

9" P. PINE N 69 1/4° E ~ 54.77' w/60D NAIL IN S. ^{Base} ~~FACE~~
10" P. PINE S 30° E ~ 49.04' w/60D NAIL IN E BASE

E 1/16
S 12

BT

NOTE: 2 5/8" L.P. BEARS S 39° E, 2.55'

Work Done By J. Galt Title P.L.S. Date 2-21-82 State Registration No. 1938
or Agency
PLAT PREPARED OR Certified Cor Record Prepared? Yes No Filed At: DESOUL Co. SURVEYOR'S OFFICE Date 6-82

REMARKS

Index File No. 2457 T. 14 S., R. 9 E., W.M.

Tract or Surv. No. 53-0466-1-02518 Cor. G-24

Index
File No. 2557 CORNER RECORD (SEARCH) Contract or
(Ref. FSM 7151.4) Survey No. -02518 Cor. No. G-25
T 14 S. R. 9 E. R.D. SISTERS County DESCHUTES E/A Cor. of
Merid. WILLAMETTE N.F. DESCHUTES State OREGON Section 12

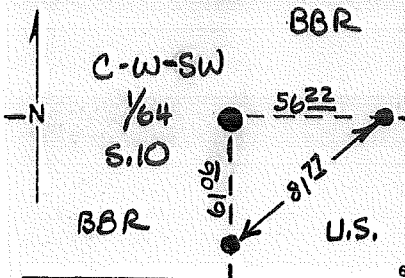
SEE: G-01 T. 14 S., R. 10 E., W.M.

BO set
1982

6-25

Index File No. _____ CORNER RECORD (SEARCH) Contract or Survey No. _____ Cor. No. H-13d
 (Ref. FSM 7151.4)
 T S. R. E. R.D. SISTERS County DESCHUTES C-W-S-W 1/64 Cor. of
 Merid. Willamette N.F. Deschutes State Oregon Section 10

CORNER DIAGRAM, per legend



DESCRIBE CORNER MONUMENT FOUND

Fd. 5/8" IR w/1/2" Alum. CAP.

Searched w/metal locator in immediate area for other IR's and found none.

DESCRIBE BEARING TREES OR OTHER OFFICIAL ACCESSORIES FOUND

Fd 5/8" I.R. w/1/2" A.C., 61.06' South stamped



Fd 5/8" " " " " , 56.22' East "



PHOTO IDENTIFICATION DATA

Photo No. _____
 Filed At. _____
 Object Ident. _____
 Ident. By _____

Signature _____

CORNER LEGEND:

- FS or Unverified
- Constr. Other
- ◇ Searched For/Not Found
- ⊗ ⊗ Evidence Found/Accept.
- ◆ Permanent Mon. Set/Fd.

DESCRIBE CORNER LOCATION RELATIVE TO NEAR-BY FEATURES, ALSO HOW TO REACH CORNER

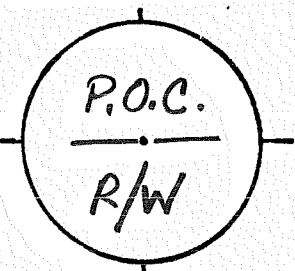
Searched By: R. TAYLOR

Title ST Division CS Headquarters SO Date 4-28-86

CORNER RECORD (PERPETUATION)

MONUMENT. DESCRIBE NEW MONUMENT SET, OR WORK DONE TO PRESERVE EXISTING MONUMENT

MONUMENT STAMPED



ACCESSORIES DESCRIBE NEW BT'S WITNESS OBJECTS ETC. ESTABLISHED, OR WORK DONE TO PRESERVE EXISTING EVIDENCE

Work Done By _____ Title _____ Date _____ State Registration No. or Agency _____

Plat of _____
Certified Cor. Record Prepared? Yes No Filed At _____ Co. Surveyor's Office Date _____

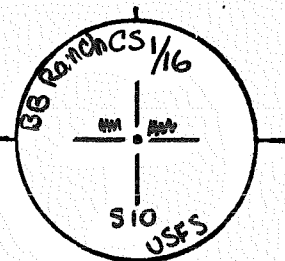
History of Surveys, G.L.O., etc.

Index File No. _____ T. S., R. E., W.M. Contract or Surv. No. _____ Cor. H-13d _____

CORNER RECORD (PERPETUATION)

MONUMENT. DESCRIBE NEW MONUMENT SET, OR WORK DONE TO PRESERVE EXISTING MONUMENT

MONUMENT STAMPED



ACCESSORIES DESCRIBE NEW BT'S WITNESS OBJECTS ETC. ESTABLISHED, OR WORK DONE TO PRESERVE EXISTING EVIDENCE

9

10

Work Done By _____ Title _____ Date _____ State Registration No. or Agency _____

Plat or Certified For Record Prepared? Yes No Filed At _____ Co. Surveyor's Office Date _____

11

History of Surveys, G.L.O., etc.	CENTURY WEST - SET 3" BC	9" P. pine bes S39°37'E @ 8 ⁷⁴
		9" " " N82°57'W @ 19 ⁹²
		9" " " N04°17'W @ 89 ²²

Index File No. _____ T. _____ S., R. _____ E., W.M. _____ Contract or Surv. No. _____ Cor. H-15

1558

14

9

12

13

USDA-FOREST SERVICE

Index File No. 0159

CORNER RECORD (SEARCH)

(Ref. FSM 7.151.4)

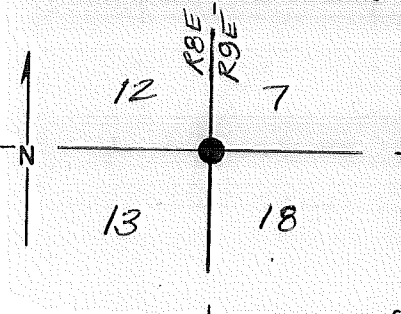
Tract or Survey No. _____

Cor. No. J-01

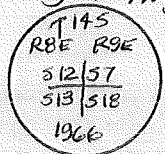
T. 14 S. R. 9 E. R.D. SISTERS County DESCHUTES NW COR. of SEC. 18

Merid. WILLAMETTE N.F. DESCHUTES State OREGON SW COR. of SEC. 7

CORNER DIAGRAM PER LEGEND



DESCRIBE CORNER MONUMENT FOUND 3 1/4" BLM brass cap rising 7" in good condition. Stone at NW base of cap.



DESCRIBE BEARING TREES OR OTHER OFFICIAL ACCESSORIES FOUND

9" FIR N28°W 19 lks closed face - Down -
11" " S34° 22 1/2 lks " "
11" " S58E 26 " scribed 4 S R9E S18 BT
10" NS3°E 109" closed face

PHOTO IDENTIFICATION DATA

Photo No. _____
 Filed At. _____
 Object Ident. _____
 Ident. By _____
 Signature _____

DESCRIBE CORNER LOCATION RELATIVE TO NEAR-BY FEATURES, ALSO HOW TO REACH CORNER

Located in NW cor of clearcut

Corner Legend:

- Searched for/Not Found
- Evidence Found/Accept.
- Permanent Monument

SEE ALSO : T14-S-R⁸E J-25
VISITED 4/25/94 M. Wilson

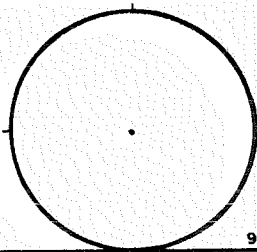
Signature R. TAYLOR

Title LSIT Division _____ Headquarters _____ Date 9/8/00 7100-52 (3/79)

CORNER RECORD (PERPETUATION)

MONUMENT. DESCRIBE NEW MONUMENT SET, OR WORK DONE TO PRESERVE EXISTING MONUMENT

MONUMENT STAFFED



9

ACCESSORIES. DESCRIBE NEW BT'S WITNESS OBJECTS ETC. ESTABLISHED, OR WORK DONE TO PRESERVE EXISTING EVIDENCE

10

Work Done By _____ Title _____ Date _____ State Registration No. _____
or Agency _____
PLAT PREPARED OR
Certified Cor. Record Prepared? Yes No Filed At: **Co. SURVEYOR'S OFFICE** Date _____

11

REMARKS

Index File No **0159 T. 14 S., R. 9 E., W.M.**

Tract or Surv. No.

Cor. **J-01**

12

13

Index File No. **0359**

CORNER RECORD (SEARCH) Contract or Survey No. **53-0466-02829**

Cor. **J-3**
No. **[REDACTED]**

T **14** S. R. **9** E. R.D. **SISTERS**

County **DESCHUTES**

N¹/₄ Cor. of

Merid. **Willamette**

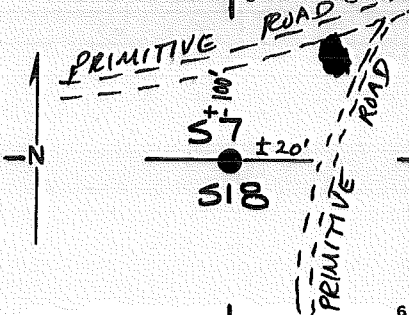
N.F. **Deschutes**

State **Oregon**

Section **18**

CORNER DIAGRAM, per legend

DESCRIBE CORNER MONUMENT FOUND



NONE

DESCRIBE BEARING TREES OR OTHER OFFICIAL ACCESSORIES FOUND

NONE

PHOTO IDENTIFICATION DATA

Photo No. _____
Filed At. _____
Object Ident. _____
Ident. By _____
Signature _____

DESCRIBE CORNER LOCATION RELATIVE TO NEAR-BY FEATURES, ALSO HOW TO REACH CORNER

ON ROAD No. [REDACTED] IN A EASTERLY DIRECTION APPROX .6 OF MILE [REDACTED] FROM JCT. OF ROADS TO THE SECOND DIRT RD. SOUTH 100 FT ± TO CORNER. CORNER ON WEST SIDE OF RD.

CORNER LEGEND:

- FS or Unverified
- Contr. Other
- ◇ Searched For/Not Found
- ⊗ ⊗ Evidence Found/Accept.
- ◆ Permanent Mon. Set/Pd.

Searched By: **RICHARD CLARK**

Title **PLS 1632**

Division _____

Headquarters _____

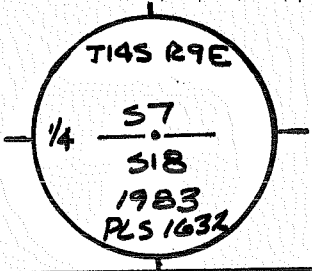
Date **11/83**

CORNER RECORD (PERPETUATION)

MONUMENT: DESCRIBE NEW MONUMENT SET, OR WORK DONE TO PRESERVE EXISTING MONUMENT

SET A 2 1/2" X 30" GALV. PIPE WITH A 2 1/2" BRASS CAP STANDARD FOREST SERVICE BRASS CAP ERECTED STONE MOUND AROUND MONUMENT BRASS CAP FLUSH WITH MOUND, RISING CO.

MONUMENT STAMPED



ACCESSORIES: DESCRIBE NEW BT'S WITNESS OBJECTS ETC. ESTABLISHED, OR WORK DONE TO PRESERVE EXISTING EVIDENCE

SCRIBED 7" DBH PONDOROSA PINE BEARS NO 95'E A DIST OF 38.88 SET GOP SPIKE IN BASE & BRASS DISC. PLS 1632 SCRIBED "1/4 S 7 BT"

SCRIBED 6" DBH PONDOROSA PINE BEARS 50 15'W A DIST OF 7.03 FT SET A GOP SPIKE IN BASE EAST SIDE OF TREE & BRASS DISC PLS 1632 SCRIBED "1/4 S 18 BT" BOTH BLAZES SINGLE LOW

Work Done By RICHARD CLARK Title PLS 1632 Date 10-83 State Registration No. or Agency OR. 1632

Plat or Certified Cor. Record Prepared Yes No Filed At DESCH. Co. Surveyor's Office Date 3 MAY 1984

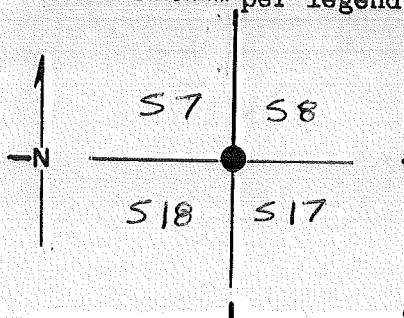
History of Surveys, G.L.O., etc. J.H MCCLUNG IN OCT. 1870 SET A STONE 12X8X6 NO BEARING TREES VISITED 4/25/94 - Notes good faces closed M. Wilson

Index File No. 1359 T. 14 S., R. 9 E., W.M.

Contract or Surv. No. 53-0464302829 Cor. N-1/4 J-3 12 13

Index File No. 0559 CORNER RECORD (SEARCH) Contract or Survey No. J-05
 (Ref. FSM 7151.4)
 T 14 S. R. 9 E. R.D. SISTERS County DES. Cor. No. NE Cor. of NE
 Merid. Willamette N.F. Deschutes State Oregon Section 18

CORNER DIAGRAM per legend



DESCRIBE CORNER MONUMENT FOUND
3 1/4" BLM Brass cap on 2 1/2" pipe
Rising 10" above ground in good condition in stone mound.



DESCRIBE BEARING TREES OR OTHER OFFICIAL ACCESSORIES FOUND
Org. 27" pine stump N 50° W scribed T14S R9E S
30" P. pine S 35° W 54 Iks scribing visible now a STUMP
20" P. pine S 28° E 117 Iks " "

PHOTO IDENTIFICATION DATA

Photo No. _____
 Filed At. _____
 Object Ident. _____
 Ident. By _____
 Signature _____

8" Fir N 68° E ^{50°} blaze healed
Steel post 6° East w/ 4-4 & 54-2 signs

CORNER LEGEND:

- FS or Unverified
- Contr. Other
- ◇ Searched For/Not Found
- ⊗ ⊗ Evidence Found/Accept.
- ◆ Permanent Mon. Set/Fd.

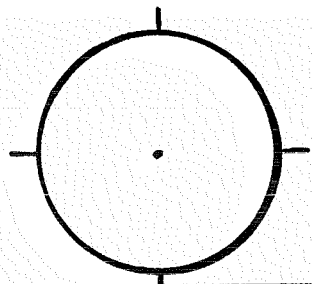
DESCRIBE CORNER LOCATION RELATIVE TO NEAR-BY FEATURES, ALSO HOW TO REACH CORNER
George Colvin said in 79: Take pavement south from Hwy 20 at Metello's
Campground turnoff (1462). Follow pavement & continue southerly 2.6 miles
from Hwy #20. Turn right (westerly) along dirt roadway. Go westerly
1.25 miles. Corner lies south 60.5' along posted line.

Searched By: RT-GS-RG Title ST's Division S.O. Headquarters BEND Date 7/82

CORNER RECORD (PERPETUATION)

MONUMENTS: DESCRIBE NEW MONUMENT SET, OR WORK DONE TO PRESERVE EXISTING MONUMENT

MONUMENT STAMPED



ACCESSORIES: DESCRIBE NEW BT'S WITNESS OBJECTS ETC. ESTABLISHED, OR WORK DONE TO PRESERVE EXISTING EVIDENCE

Tree S35W Been cut - now stump 4/25/91 M. Wilson

Work Done By _____ Title _____ Date _____ State Registration No. or Agency _____

Plat or Certified Cor. Record Prepared? Yes No Filed At: _____ Co. Surveyor's Office Date _____

History of Surveys, G.L.O., etc. George Calvin in 1919 set steel guard post and posted line from East & North into Cor. 5/63 O. Thingvall found stone 12"x9"x5" above ground in fair condition, no marking.

Index File No 0559 T. 14 S., R. 9 E., W.M. Contract or Surv. No. Cor. F05

USDA - FOREST SERVICE

Index File No. _____

CORNER RECORD (SEARCH)

(Ref. FSM 7151.4)

Contract Survey No. 9-02208N Cor. No. J-07

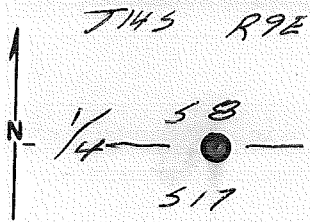
T 14 S. R. 9 E. R.D. Sisters

County Deschutes

Merid. WILLAMETTE

N.F. DESCHUTES State OREGON

CORNER DIAGRAM



DESCRIBE CORNER MONUMENT FOUND

Nothing

DESCRIBE BEARING TREES OR OTHER OFFICIAL ACCESSORIES FOUND

None

PHOTO IDENTIFICATION DATA

Photo No. _____

Filed At. _____

Object Ident. _____

Ident. By _____

Signature

PLANE COORDINATE POSITION DATA

State _____ Zone _____

X _____

Y _____

Estab. By _____

Agency

DESCRIBE CORNER LOCATION RELATIVE TO NEAR-BY FEATURES, ALSO HOW TO REACH CORNER

Take pavement south from Hwy #20 @ Metolius Springs Campground Turnoff (1462) Follow pavement & continue southerly for 2.6 miles from Hwy #20. Turn west along dirt roadway & proceed for 0.75 miles. Corner lies 500' N 29°30' E

VISITED 4/25/94 Corner Good M. Wilson

Signature G.W. Colvin, Jr.

Title PLSO #1020

Division _____

Headquarters _____

Date 11/29

D-7100-52 (10/78)

CORNER RECORD (PERPETUATION)

MONUMENT: DESCRIBE NEW MONUMENT SET, OR WORK DONE TO PRESERVE EXISTING MONUMENT

Set 2 1/2" galv. steel pipe with brass cap with
a stem ring around monument.

T 14 S 9 E

$$\begin{array}{r} 1 \ 39 \\ 4 \ 517 \\ \hline 1979 \end{array}$$
 PLS 1026
 MONUMENT STAMPED

ACCESSORIES DESCRIBE NEW BT'S WITNESS OBJECTS ETC. ESTABLISHED, OR WORK DONE TO PRESERVE EXISTING EVIDENCE

5" Ponderosa bears N 33° W @ 39' 1"
scribed 1/4 SB BT

4" Ponderosa bears S 40° W @ 75'
scribed ~~1/4 SB BT~~ X BT

Set Guard post w/ 54-4 sign

Work Done By GWC Title PLS Date 9-28-79 State Registration No. 1020
or Agency

Certified Cor. Record Prepared? Yes No Filed At: _____ Date _____

REMARKS

J-07

Index File No. T. 14 S., R. 9 E., W.M. Tract or Surv. No. 8 Cor. 5 1/4

USDA-FOREST SERVICE

Index
File No. ~~145~~ 1959

CORNER RECORD (SEARCH)

(Ref. FSM 7151.4)

53-0466-6
Tract or - 03309
Survey No. _____

Cor. J-9
No. _____

T 145 R. 9 E

R.D. Sisters

County Desch.

NW COR

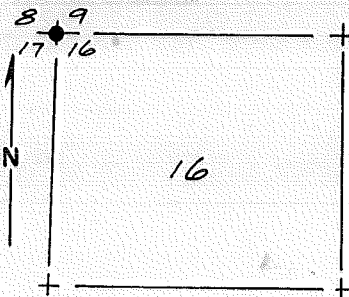
Merid. Willam.

N.F. Desch.

State Ore.

S. 16

CORNER DIAGRAM



DESCRIBE CORNER MONUMENT FOUND

Fd. 2 1/2 " Brass Cap by B.L.M. marked:

TI4SR9E
58 | 59
517 | 516
1966

DESCRIBE BEARING TREES OR OTHER OFFICIAL ACCESSORIES FOUND

Fd 4 BTs. by B.L.M.: (One Original BT)
 An 8" P.P. brs. S 21° W 56' Scribe visible
 An 18" " " S 44° E 76' " "
 A 24" " " N 62° E 70' " "
 A 30" " " N 70° W 15' Scr. Vis. (Orig.)

PHOTO IDENTIFICATION DATA

Photo No. _____
 Filed At. _____
 Object Ident. _____
 Ident. By _____
 Signature _____

DESCRIBE CORNER LOCATION RELATIVE TO NEAR-BY FEATURES, ALSO HOW TO REACH CORNER

Corner is S 45° W 200' from the end of Snow
 Brush Terrace and is the southwest corner of
 Lot 262 in Golf Course Homesite Section 13th
 Add. to Black Butte Ranch.

PLANE COORDINATE POSITION DATA

State _____ Zone _____
 X _____
 Y _____
 Estab. By _____
 Agency _____

VISITED 4/25/94 Corner Good M. Wilson

Signature
Robert M. Karl

Title
PLS

Division

Headquarters

Date

Dec. 86

FS-7100-52 (3/68)

CORNER RECORD (PERPETUATION)

MONUMENT : DESCRIBE NEW MONUMENT SET, OR WORK DONE TO PRESERVE EXISTING MONUMENT

None

ACCESSORIES : DESCRIBE NEW BT'S WITNESS OBJECTS ETC. ESTABLISHED, OR WORK DONE TO PRESERVE EXISTING EVIDENCE

None

Work Done By *R.M. Karl* Title *P.L.S.* Date *Nov 86* State Registration No. *PLS 1642*
or Agency

Certified Cor. Record Prepared ? Yes No Filed At:

REMARKS

Witness to Corner: W.D. Robinson PLS 1554

REGISTERED
PROFESSIONAL
LAND SURVEYOR

Robert M. Karl

OREGON
JULY 14, 1978
ROBERT M. KARL
1642

Index File No.

T.

R.

M.

Tract or Surv. No.

Cor.

USDA-FOREST SERVICE

Index

File No. 1759

CORNER RECORD (SEARCH)

(Ref. FSM 7.151.4)

Tract or Survey No. _____

Cor. No. J-17

T. 14 S. R. 9 E. Merid. WILLAMETTE

R.D. SISTERS

County Deschutes

SE COR. of SEC. 10

N.F. DESCHUTES

State OREGON

NW COR. of SEC. 14

CORNER DIAGRAM PER LEGEND



DESCRIBE CORNER MONUMENT FOUND

STONE: 20" X 15" X 7" WITH TWO NOTCHES VISIBLE
3" BRASS CAP IN CONCRETE PIER FLUSH WITH GROUND SURFACE.

DESCRIBE BEARING TREES OR OTHER OFFICIAL ACCESSORIES FOUND

ORIGINAL BT: 15" P. PINE, dead/down, SCR. V/S: T14SR1ES10
4 BTs by Bussard, but no toe blazes.

PHOTO IDENTIFICATION DATA

Photo No. _____

Filed At. _____

Object Ident. _____

Ident. By _____

Signature

6

DESCRIBE CORNER LOCATION RELATIVE TO NEAR-BY FEATURES, ALSO HOW TO REACH CORNER

3

Corner Legend:

Searched for/Not Found

Evidence Found/Accept.

Permanent Monument

Signature

R. Oman

Title

PLS

Division

S.O.

Headquarters

BSND

Date

5/81

D-7100-52 (3/79)

1


5

CORNER RECORD (PERPETUATION)

MONUMENT DESCRIBE NEW MONUMENT SET, OR WORK DONE TO PRESERVE EXISTING MONUMENT

RAISED MOUND OF STONES. BURIED ORIGINAL STONE BY CAP.
PLACED MARKS IN BT'S AND BLAZED AT SCRIBED TOE.

MONUMENT STARTED



ACCESSORIES DESCRIBE NEW BT'S WITNESS OBJECTS ETC. ESTABLISHED, OR WORK DONE TO PRESERVE EXISTING EVIDENCE

AS WITNESSES

(DISTANCES)

A.P. PINE 10 ins. dia, brs.	S 34° W	53.26 FT	mkd.	T14 R9 S1E BT	60d NAIL IN SE BASE
A.P. PINE 7 ins. dia, brs.	N 83° W	33.50 FT	mkd.	T14 R9 S1O BT	" " " S "
A.P. PINE 12 ins. dia, brs.	N 58° E	31.18 FT	mkd.	T14 R9 S1L BT	" " " NW "
A.P. PINE 19 ins. dia, brs.	S 57° E	26.18	mkd.	T14 R9 S1H BT	" " " NE "

Work Done By R. OMAN Title PLS Date 5/81 State Registration No. 702
 or Agency
 PLAT PREPARED OR Certified Cor. Record Prepared? Yes No Filed At DESCHUTES Co. SURVEYOR'S OFFICE Date —

REMARKS

USDA-FOREST SERVICE

Index
File No. ~~I-11~~ ~~A~~ 1159

CORNER RECORD (SEARCH)

(Ref. FSM 7151.4)

Tract or Survey No. 53-0466-6 - 03309
Cor. No. J-11

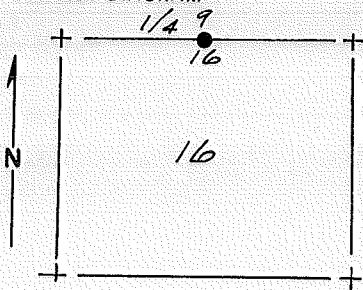
T 145 R. 9 E

R.D. Sisters County Desch.

Merid. Willam.

N.F. Desch. State Ore. N/A 5. 16

CORNER DIAGRAM



DESCRIBE CORNER MONUMENT FOUND

Fd. 2 1/2" Brass Cap by C.W.E.C. mkd.:

T145R9E
 59 1
 516 7
 1970

DESCRIBE BEARING TREES OR OTHER OFFICIAL ACCESSORIES FOUND

None

PHOTO IDENTIFICATION DATA

Photo No. _____
 Filed At. _____
 Object Ident. _____
 Ident. By _____
 Signature _____

DESCRIBE CORNER LOCATION RELATIVE TO NEAR-BY FEATURES, ALSO HOW TO REACH CORNER

Corner is $520^{\circ}W \pm 250'$ of Purslane Cul-de-Sac and is West ± 60.00 ft from the rear corner of Lots 3 and 4 in Spring Homesite Section of Black Butte Ranch.

PLANE COORDINATE POSITION DATA

State _____ Zone _____
 X _____
 Y _____
 Estab. By _____
 Agency _____

Signature Robert M. Karl

Title P.L.S.

Division

Headquarters

Date 12-86

FS-7100-52 (3/68)

CORNER RECORD (PERPETUATION)

MONUMENT : DESCRIBE NEW MONUMENT SET, OR WORK DONE TO PRESERVE EXISTING MONUMENT

None

ACCESSORIES : DESCRIBE NEW BT'S WITNESS OBJECTS ETC. ESTABLISHED, OR WORK DONE TO PRESERVE EXISTING EVIDENCE

Scribed 2 B.T.s.

A 5" P.P. brs. 529°E 8.2' Scribed "1/4 516 BT"
A 6" " " 546°W 43.6' " " "1/4 516 BT"

Work Done By R.M. Karl Title P.L.S. Date Nov. 86 State Registration No. PLS 1642
or Agency

Certified Cor. Record Prepared? Yes No Filed At:

REMARKS

Witness to Corner : W.D. Robinson PLS 1554

Date
REGISTERED
PROFESSIONAL
LAND SURVEYOR
Robert M. Karl
OREGON
JULY 14, 1978
ROBERT M. KARL
1642

Index File No. T. R. M. Tract or Surv. No. Cor.

USDA-FOREST SERVICE

Index
File No. I-12 1259

T 145 R. 9E

Merid. Willam.

CORNER RECORD (SEARCH)

(Ref. FSM 7151.4)

R.D. Sisters

N.F. Desch.

County Desch.

State Ore.

53-0466-6

Tract or - 03309

Survey No. _____

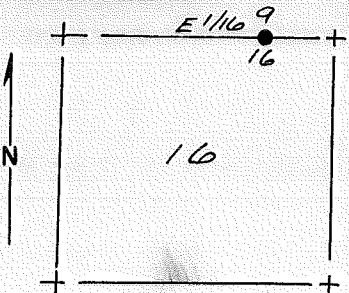
Cor. No. J-12

E 1/6

9


16

CORNER DIAGRAM



DESCRIBE CORNER MONUMENT FOUND

Fd. 2 1/2" Brass Cap by C.W.E.C. mkd. :



DESCRIBE BEARING TREES OR OTHER OFFICIAL ACCESSORIES FOUND

None

PHOTO IDENTIFICATION DATA

Photo No. _____

Filed At. _____

Object Ident. _____

Ident. By _____

Signature

7

PLANE COORDINATE POSITION DATA

State _____ Zone _____

X _____

Y _____

Estab. By _____

Agency

8

DESCRIBE CORNER LOCATION RELATIVE TO NEAR-BY FEATURES, ALSO HOW TO REACH CORNER

Corner is near Hawk's Beard Road southeasterly ± 100' ft from the southeast corner of Lot 52 in Spring Homesite Section of Black Butte Ranch.

Signature Robert M. Karl

Signature

Title PLS

Title

Division

Headquarters

Date 12/86

Date

FS-7100-52 (3/68)

5

CORNER RECORD (PERPETUATION)

MONUMENT: DESCRIBE NEW MONUMENT SET, OR WORK DONE TO PRESERVE EXISTING MONUMENT

None

ACCESSORIES: DESCRIBE NEW BT'S WITNESS OBJECTS ETC. ESTABLISHED, OR WORK DONE TO PRESERVE EXISTING EVIDENCE

Scribed 2 B.T.s.:

A 5" P.P. brs. 519°W 31.2' scribed "E 116 516 BT"

A 6" " " 580°W 48.5' " " " E 116 516 BT"

Work Done By R.M. Karl Title P.L.S. Date Nov. 86 State Registration No. P.L.S. 1642
or Agency

Certified Cor. Record Prepared? Yes No Filed At:

REMARKS

Witness to corner: W.D. Robinson PLS 1554

Date _____

**REGISTERED
PROFESSIONAL
LAND SURVEYOR**

Robert M. Karl

OREGON
JULY 14, 1978
ROBERT M. KARL
1642

Index File No. T. R. M. Tract or Surv. No. Cor.

USDA-FOREST SERVICE

Index
File No. ~~I-13~~ 1359

CORNER RECORD (SEARCH)

(Ref. FSM 7151.4)

53-0466-6 Tract or - 03309 Cor. J-13
Survey No. I-13 No. I-13

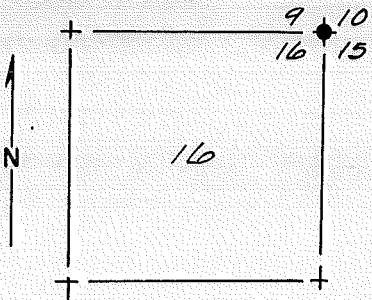
T 145 R. 9 E

R.D. Sisters County Desch.

Merid. Willam.

N.F. Deschutes State Ore. NW cor S. 15

CORNER DIAGRAM



DESCRIBE CORNER MONUMENT FOUND

Fd. 2 1/2" Brass Cap by C.W.E.C. mkd.:

T145R9E
 9 | 10
 16 | 15
 1971

DESCRIBE BEARING TREES OR OTHER OFFICIAL ACCESSORIES FOUND

Fd. 4 R.P. Trees by C.W.E.C.

A 30" P.P. brs. N 53° W 35.70'

A 5" " " N 52° E 28.2'

A 4" " " S 25° E 23.0'

A 5" PP " S 14° W 16.6'

PHOTO IDENTIFICATION DATA

Photo No. _____

Filed At. _____

Object Ident. _____

Ident. By _____

Signature

PLANE COORDINATE POSITION DATA

State _____ Zone _____

X _____

Y _____

Estab. By _____

Agency

DESCRIBE CORNER LOCATION RELATIVE TO NEAR-BY FEATURES, ALSO HOW TO REACH CORNER

Signature
Robert M. Karl

Title
P.L.S.

Division

Headquarters

Date
12/86

FS-7100-52 (3/68)

CORNER RECORD (PERPETUATION)

MONUMENT: DESCRIBE NEW MONUMENT SET, OR WORK DONE TO PRESERVE EXISTING MONUMENT

None

9

ACCESSORIES : DESCRIBE NEW BT'S WITNESS OBJECTS ETC. ESTABLISHED, OR WORK DONE TO PRESERVE EXISTING EVIDENCE

None

10

Work Done By R.M. Karl Title PLS Date Nov 86 State Registration No. PLS 1642
or Agency

Certified Cor. Record Prepared ? Yes No Filed At:

11

REMARKS

Witness to Corner : W.D. Robinson PLS 1554

REGISTERED
PROFESSIONAL
LAND SURVEYOR

Robert M. Karl

OREGON
JULY 14, 1978
ROBERT M. KARL
1642

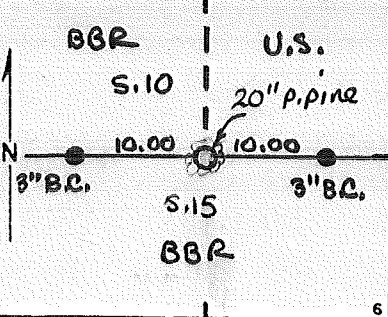
12

Index File No. T. R. M. Tract or Surv. No. Cor.

13

Index _____
 File No. _____
 T 14 S. R. 9 E. R.D. SISTERS County DESCHUTES Contract or Survey No. _____
 Merid. Willamette N.F. Deschutes State Oregon Cor. No. J-13d
 Section 10 Cor. of 15

CORNER DIAGRAM per Legend



DESCRIBE CORNER MONUMENT FOUND

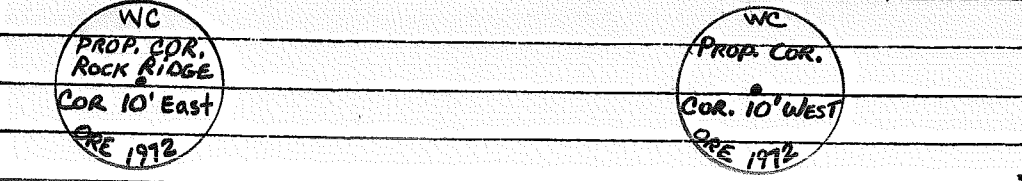
TRUE CORNER FALLS IN 20" P. PINE

DESCRIBE BEARING TREES OR OTHER OFFICIAL ACCESSORIES FOUND

3" BC 10' W. of 20" P. Pine 3" BC 10' E. of 20' P. pine

PHOTO IDENTIFICATION DATA

Photo No. _____
 Filed At. _____
 Object Ident. _____
 Ident. By _____
 Signature _____



DESCRIBE CORNER LOCATION RELATIVE TO NEAR-BY FEATURES, ALSO HOW TO REACH CORNER

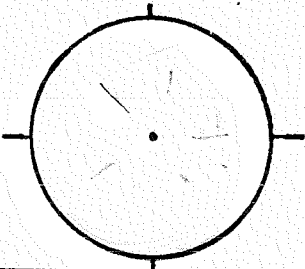
- CORNER LEGEND:
- FS or Unverified
 - Contr. Other
 - ◇ Searched For/Not Found
 - ⊗ ⊗ Evidence Found/Accept.
 - ◆ Permanent Mon. Set/Fd.

Searched By: R. TAYLOR Title ST Division CS Headquarters SO Date 4-28-86

CORNER RECORD (PERPETUATION)

MONUMENT. DESCRIBE NEW MONUMENT SET, OR WORK DONE TO PRESERVE EXISTING MONUMENT

MONUMENT STAMPED



ACCESSORIES DESCRIBE NEW BT'S WITNESS OBJECTS ETC. ESTABLISHED, OR WORK DONE TO PRESERVE EXISTING EVIDENCE

Work Done By _____ Title _____ Date _____ State Registration No. or Agency _____

Plat or Cor Record Prepared? Yes No Filed At _____ Co. Surveyor's Office Date _____

History of Surveys, G.L.O., etc. CENTURY WEST - COR FALLS IN 24" P. PINE
SET 3" BCs 10' E. AND W. ON SEC. LINE

Index File No. _____ T. 14 S., R. 9 E., W.M. _____ Contract or Surv. No. _____ Cor. J-13d

USDA-FOREST SERVICE

Index

File No. 1459

CORNER RECORD (SEARCH)

(Ref. FSM 7151.4)

Tract or

Survey No.

Cor.

No. J-14

T 14 S. R. 9 E.

R.D. SISTERS

County

DESCHUTES

W/16 Co. 2

Merid. WILLAMETTE

N.F. DESCHUTES

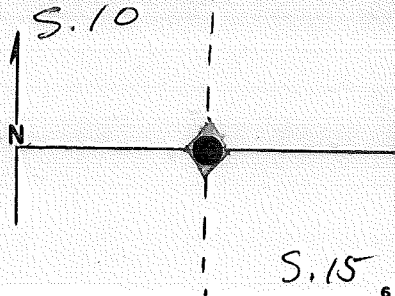
State

OREGON

Sec. 10 & 15

CORNER DIAGRAM

DESCRIBE CORNER MONUMENT FOUND



DESCRIBE BEARING TREES OR OTHER OFFICIAL ACCESSORIES FOUND

PHOTO IDENTIFICATION DATA

Photo No. _____

Filed At. _____

Object Ident. _____

Ident. By _____

Signature

PLANE COORDINATE POSITION DATA

State _____ Zone _____

X _____

Y _____

Estab. By _____

Agency

Signature

Title

Division

Headquarters

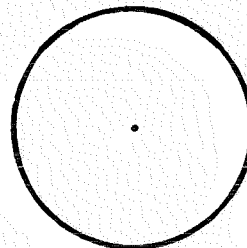
Date

D-7100-52 (10/78)

CORNER RECORD (PERPETUATION)

MONUMENT: DESCRIBE NEW MONUMENT SET, OR WORK DONE TO PRESERVE EXISTING MONUMENT

3" BC



MONUMENT
STAMPED

ACCESSORIES DESCRIBE NEW BT'S WITNESS OBJECTS ETC. ESTABLISHED, OR WORK DONE TO PRESERVE EXISTING EVIDENCE

12" PP N 45° W 2808

14" PP S 20° W 2925

Work Done By JE BUSSARD Title PCS Date 1971 State Registration No. OR-599
or Agency

Certified Cor. Record Prepared? Yes No Filed At: Date

REMARKS

Index File No. 1459 T. S., R. E., W. M. Tract or Surv. No. Cor. J-14


LAND CORNER RECORD

(Rectangular)

J-15 5680-2

1. T 14S R 9E No. J-15 Cor. 1/4 MerWill State Oregon N. F. Deschutes Dist. Sisters

2. Corner Status



3. Original Description _____ Vol. _____ Page _____ Where Recorded _____

4. Description of Corners: 10-12-1870 Set stone 12 x 10 x 7 for 1/4 Sec cor

5. Investigation Notes: No definite evidence. Section corner tag by B-Sy Mc. states "Approx 1/4 cor", Inc.

7. Photo Identification

Photo No. _____

Ident. By: _____

8. Plane Coordinate Position Data

State _____ Zone _____

X _____

Y _____

Estab. By _____

Field Book No. _____

Where Filed _____

9. Evaluation

Authentic _____

Needs Verif. _____ Monument _____

Re-estab. _____ Survey _____

Land Status _____

6. Signed O. Thingvall Title Hwy. Eng. Date 4-30-63

PERPETUATION RECORD

10. Monument:

3" BC on 2 1/2" STEEL PIPE

11. Accessories

12" PP S 55° 49' W 49 28
 5" PP N 33° 21' W 13 41
 5" PP S 61° 21' E 18 45
 14" PP S 26° 25' E 40 09

Field Book _____ Page _____

12. Set By JETB Title PLS
 License OR-599 Agency PWEC Date 1971

13. Recorded By _____ Volume _____ Page _____
(Agency)
(Date) (City) (County) (State)

14. Remarks:

LAND CORNER RECORD

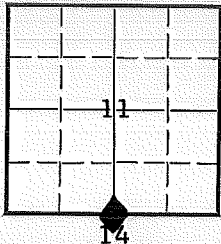
(Rectangular)

J-19 5680-2

1959

1. T 14S R 9E No. ~~319~~ Cor. $\frac{1}{4}$ MerWill State Oregon N. F. Deschutes Dist. Sisters

2. Corner Status



3. Original Description _____ Vol. _____ Page _____ Where Recorded _____

4. Description of Corners: 10-11-1870 Set stone 16 x 12 x 9 for $\frac{1}{4}$ Sec cor on top Butte

5. Investigation Notes: No definite evidence. Found pile of stones -- one stone 17 x 12 x 9 ins. -- no markings

7. Photo Identification

Photo No. _____
Ident. By: _____

8. Plane Coordinate Position Data

State _____ Zone _____
X _____
Y _____
Etab. By _____
Field Book No. _____
Where Filed _____

Re monumentation by proportion (see back)

9. Evaluation

Authentic _____
Needs Verif. _____ Monument _____
Re-estab. _____ Survey _____
Land Status _____

6. Signed O. Wingrall Title _____ Hwy. Eng. _____ Date _____ 4-30-63

From Plat # 47

PERPETUATION RECORD

10. Monument:

Set 3" Brass Cap in 2 1/2" Iron Pipe (by single proportion)

11. Accessories

R.P.'s ① 4" P.P., Bears N 36° W, 20.82 ft. dist

② Chiseled "Bx O" on Rock outcrop, Bears S 08° W, 16.47 ft. dist

Field Book _____ Page _____

12. Set By J.E. Bussard Title _____

License RLS 599 Agency Century West Date 11/16/77

13. Recorded By _____ Volume _____ Page _____
(Agency)

(Date) (City) (County) (State)

14. Remarks:

USDA-FOREST SERVICE

Index
File No. **2159**

T. **14** S. R. **9**
Merid. **WILLAMETTE**

CORNER RECORD (SEARCH)
(Ref. FSM 7.151.4)

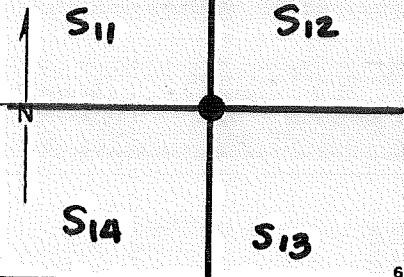
E. R.D. **SISTERS** County **DESCHUTES**
N.F. **DESCHUTES** State **OREGON**

Tract or
Survey No.

Cor.
No. **J-21**

SE COR. of SEC. **11**
NW COR. of SEC. **13**

CORNER DIAGRAM PER LEGEND



DESCRIBE CORNER MONUMENT FOUND

3" BRASS CAP ON STEEL PIPE FLUSH WITH GROUND LEVEL, SET BY DOUBLE PROPORTION SURVEY 1977

DESCRIBE BEARING TREES OR OTHER OFFICIAL ACCESSORIES FOUND

4 RPS PER CENTURY WEST ENGR.

PHOTO IDENTIFICATION DATA

Photo No. _____
Filed At. _____
Object Ident. _____
Ident. By _____

Signature

DESCRIBE CORNER LOCATION RELATIVE TO NEAR-BY FEATURES, ALSO HOW TO REACH CORNER

Corner Legend:

- Searched for/Not Found
- Evidence Found/Accept.
- Permanent Monument

Signature **R. Oman**

Title **PLS**

Division **S.O.**

Headquarters **BEND**

Date **5/81**


D-7100-52 (3/79)

CORNER RECORD (PERPETUATION)

MONUMENT DESCRIBE NEW MONUMENT SET, OR WORK DONE TO PRESERVE EXISTING MONUMENT

RAISED MOUND OF STONES. CONVERTED RPS INTO
BTs. (SEE BELOW)

MONUMENT STAMPED



ACCESSORIES DESCRIBE NEW BT'S WITNESS OBJECTS ETC. ESTABLISHED, OR WORK DONE TO PRESERVE EXISTING EVIDENCE

(DISTANCES)

A P.P. <u>8</u> ins. dia, brs. <u>N 28° 45' E</u>	<u>3.81 FT</u> mkd. <u>T 14 S R 9 E S 12 BT</u>	TO A 60d NAIL	E BAS
A " <u>10</u> ins. dia, brs. <u>N 47° 45' W</u>	<u>16.54 FT</u> mkd. <u>T 14 S R 9 E S 11 BT</u>	" " " " "	SW "
A " <u>7</u> ins. dia, brs. <u>S 68° 45' W</u>	<u>10.56 FT</u> mkd. <u>T 14 S R 9 E S 14 BT</u>	" " " " "	S "
A " <u>12</u> ins. dia, brs. <u>S 45° 30' E</u>	<u>37.72 FT</u> mkd. <u>T 14 S R 9 E S 13 BT</u>	" " " " "	SW S 14

Work Done By R. Oman Title PLS Date 5/81 State Registration No. or Agency 702
 PLAT PREPARED OR Certified Cor Record Prepared? Yes No Filed At: BESCHUTES CO. SURVEYOR'S OFFICE Date

REMARKS

Index File No. 2159 T. S., R. E., W.M. Tract or Surv. No. Cor. J-21

USDA-FOREST SERVICE

Index File No. 2359

T. 14 S. R. 9 E. R.D. SISTERS

Merid. WILLAMETTE

CORNER RECORD (SEARCH)
(Ref. FSM 7.151.4)

Tract or Survey No. _____

Cor. No. J-23

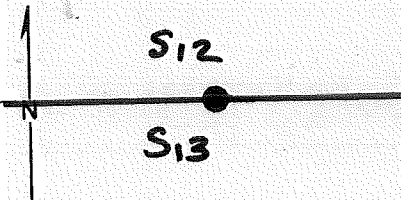
County DESCHUTES

State OREGON

S/4 COR. of SEC. 12

N/4 COR. of SEC. 13

CORNER DIAGRAM PER LEGEND



DESCRIBE CORNER MONUMENT FOUND

STONE: 14" X 13" X 8" MARKED 1/4 ALONGSIDE A #5 PLASTIC-CAPPED STEEL ROD MARKED P.C.

DESCRIBE BEARING TREES OR OTHER OFFICIAL ACCESSORIES FOUND

TWO RP'S BY DAVENPORT.

PHOTO IDENTIFICATION DATA

Photo No. _____

Filed At. _____

Object Ident. _____

Ident. By _____

Signature

Corner Legend:

Searched for/Not Found

Evidence Found/Accept.

Permanent Monument

Signature R. OMAN

Title PLS

Division S.O.

Headquarters IBEND

Date 5/81

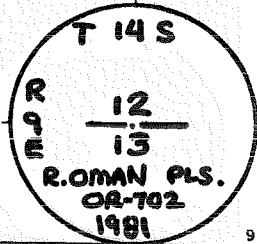
D-7100-52 (3/79)

CORNER RECORD (PERPETUATION)

MONUMENT DESCRIBE NEW MONUMENT SET, OR WORK DONE TO PRESERVE EXISTING MONUMENT

SET 2 1/2" X 32" BRASS-CAPPED STEEL PIPE RISING
1" ABOVE GROUND IN A MOUND OF STONES. BURIED
STONE ALONGSIDE PIPE.

MONUMENT STAFFED



ACCESSORIES DESCRIBE NEW BT'S WITNESS OBJECTS ETC. ESTABLISHED, OR WORK DONE TO PRESERVE EXISTING EVIDENCE

CHANGED RD₂ INTO BT₂.

(DISTANCES)

A.P. PINE, 9	ins. dia, brs.	S76°15'W	9.88 FT	mkd.	N/4 S13 BT
A " , 19	ins. dia, brs.	N25°30'W	7.13 FT	mkd.	S/4 S12 BT
A _____	ins. dia, brs.	_____	_____	mkd.	_____
A _____	ins. dia, brs.	_____	_____	mkd.	_____

TO A 60d NAIL N SIDE
" " " " EAST BASE

Work Done By R. Oman Title PLS Date 5/81 State Registration No. 702
or Agency

PLAT PREPARED OR
Certified Cor. Record Prepared? Yes No Filed At DESHUTES CO. SURVEYOR'S OFFICE Date _____

REMARKS

Index File No.

2359

T.

S., R.

E., W.M.

Tract or Surv. No.

Cor. J-23 13

CORNER RECORD (SEARCH)

(Ref. FSM 7151.4)

Tract or 53-0466-

Survey No. 1-02518

Cor.

No. J-24

Index
File No. 2459

T 145 R. DE

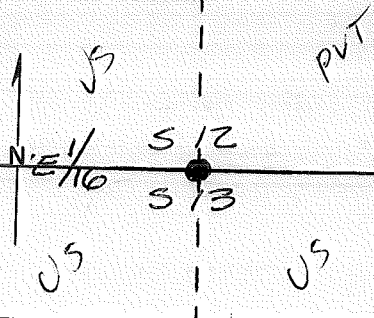
R.D. SISTERS County DESCHUTES

Merid. W.M.

N.F. DESCHUTES State OREGON

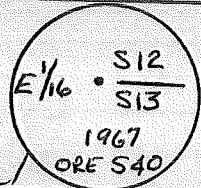
E 1/16 SEC 12
3613

CORNER DIAGRAM



DESCRIBE CORNER MONUMENT FOUND

Fd. 2 1/2" BRASS CAP ON 2 1/2" O.D.I.P.
AT A FENCE CORNER, RISING
0.5' ABOVE GROUND



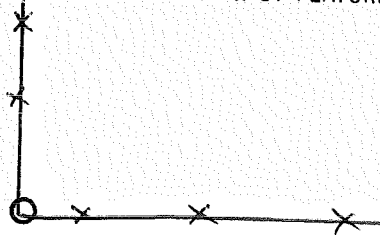
DESCRIBE BEARING TREES OR OTHER OFFICIAL ACCESSORIES FOUND

18" PONDEROSA PINE N 16° E, 45.6' (PER TAG)
9" PONDEROSA PINE S 38° E, 15.5' (PER TAG)

PHOTO IDENTIFICATION DATA

Photo No. _____
Filed At. _____
Object Ident. _____
Ident. By _____

DESCRIBE CORNER LOCATION RELATIVE TO NEAR-BY FEATURES, ALSO HOW TO REACH CORNER



PLANE COORDINATE POSITION DATA

State _____ Zone _____
X _____
Y _____
Estab. By _____

Signature [Handwritten Signature]

Title P.L.S.

Division _____

Headquarters _____

Date

12-10-81

CORNER RECORD (PERPETUATION)

MONUMENT: DESCRIBE NEW MONUMENT SET, OR WORK DONE TO PRESERVE EXISTING MONUMENT

NONE REQUIRED

ACCESSORIES: DESCRIBE NEW BT'S WITNESS OBJECTS ETC. ESTABLISHED, OR WORK DONE TO PRESERVE EXISTING EVIDENCE

RE TIED EXISTING B.T.'S, SET GOD NAILS, & TOOK BEARINGS
 18" P. PINE ~ N 11° E, 45.69' ~ GOD NAIL IN E. BASE
 9" P. PINE ~ S 36° E, 15.42' ~ GOD NAIL IN BASE

REPLACED B.T.' TAGS WITH OBTAINED DATA

Work Done By F. AST Title P.L.S. Date 10/82 State Registration No. 1938
 or Agency
 Certified Cor. Record Prepared? Yes No Filed At DESCH. CO. SURVEYOR'S OFFICE Date 6-82

REMARKS

Index File No. 2459 T. 14S R. 9E W.M.

Tract or Surv. No. 53-066-1-02518

Cor. J-24

LAND CORNER RECORD

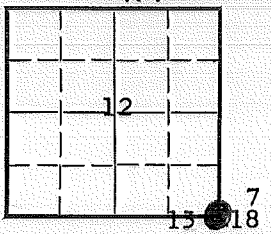
T-25

1. T 14S R 9E No. J-25 Cor. Sec. Mer. Will State Oregon N. F. Deschutes

Dist. Metolius

2. Corner Status R9E R10E

3. Original Description Vol. Page Where Recorded SISTERS




4. Description of Corners: 10-10-1870 Set post -- from which a Pine 12 in. diam, bears S53°E, 117 lks dist.; a Pine 36 in, diam bears N52°E, 125 lks. dist; a Pine 35 in, diam N53° W, 73 lks. dist.; a Pine 45 in, diam, bears S61° W, 102 lks. dist.

7. Photo Identification 7-14-59 Photo No. EG1-52-116 Ident. By: O. Thingvall

5. Investigation Notes: Found 1 1/2 in Iron Pipe, 4 ins above the ground with a guard stake.

8. Plane Coordinate Position Data State Zone X Y Etab. By Field Book No. Where Filed

46" P. Pine Snag P. P. Stump 32" P.P. Stump 34" P.P. Stump



S62°W 68°



S50°E 77°



N54°E 91 1/2'



N51°W 49°

Someone has re-established this corner and put blazes on trees SW and 2 in NE quadrants--marked with pencil.

9. Evaluation Authentic Needs Verif. Monument Re-estab. Survey Land Status

VIS. By N.K. 11/80

OVER

6. Signed O. Thingvall Title Hwy. Eng. Date 4-30-63

PERPETUATION RECORD

10. Monument: Brass Cap S. P. 1256. 7"

S12	S7
S13	S18
1966	

11. Accessories 15" P. Pine N61 $\frac{1}{2}$ E 79 lks 52 $\frac{1}{2}$ FT.
 7" PP 6" P. Pine N28 $\frac{1}{2}$ W 153 lks 100 $\frac{98}{98}$
 8" P. Pine S40W 14 lks 92 $\frac{1}{2}$
 7" P. Pine S75E 21 $\frac{1}{2}$ lks 1419

Plus Old Ones 32" P. STUMP N54 $^{\circ}$ E 92 $^{\circ}$ FT VIS: "T"
 26" P. " N52 $^{\circ}$ W 49 $\frac{1}{2}$ FT Field Book _____ Page _____

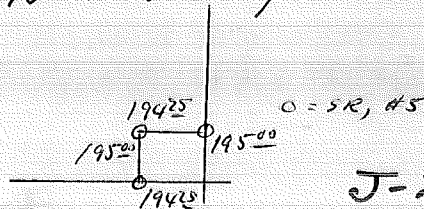
12. Set By _____ Title _____
 License _____ Agency BLM Date 1966

13. Recorded By _____ Volume _____ Page _____
 (Agency) _____
 (Date) _____ (City) _____ (County) _____ (State) _____

14. Remarks:

8/73 DAVENPORT FD. BLM BC

12/78 CLARK FD. BLM BC; SET #5 SR WESTERLY 194 $^{\circ}$ 25' FT } FOR SMALL LOT
 SET #5 SR NORTHERLY 195 $^{\circ}$ 00' FT } NW of CORNER



J-25

USDA-FOREST SERVICE

Index
File No. _____

CORNER RECORD (SEARCH)
(Ref. FSM 7.151.4)

Tract or
Survey No. _____

Cor.
No. **K-18**

T. S. R. E. R.D. _____

County _____

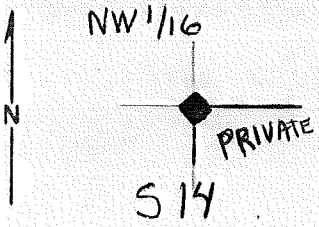
NW 1/16 COR. of SEC. **14**

Merid. **WILLAMETTE**

N.F. **DESCHUTES** State **OREGON**

COR. of SEC. _____

CORNER DIAGRAM PER LEGEND



DESCRIBE CORNER MONUMENT FOUND

DESCRIBE BEARING TREES OR OTHER OFFICIAL ACCESSORIES FOUND

PHOTO IDENTIFICATION DATA

Photo No. _____
 Filed At. _____
 Object Ident. _____
 Ident. By _____
Signature

DESCRIBE CORNER LOCATION RELATIVE TO NEAR-BY FEATURES, ALSO HOW TO REACH CORNER

Corner Legend:

- Searched for/Not Found
- Evidence Found/Accept.
- Permanent Monument

Signature
J.E. Bussard P.L.S. 599

Title
Century West

Division
Bend, Oregon

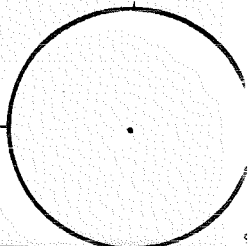
Headquarters
Date **11/16/79** D-7100-52 (3/79)

CORNER RECORD (PERPETUATION)

MONUMENT. DESCRIBE NEW MONUMENT SET, OR WORK DONE TO PRESERVE EXISTING MONUMENT

Set 3" Brass Cap in 2 1/2 Iron Pipe

MONUMENT SET



ACCESSORIES DESCRIBE NEW BT'S WITNESS OBJECTS ETC. ESTABLISHED, OR WORK DONE TO PRESERVE EXISTING EVIDENCE

R.P.'s ① 18" P.P., Bears S 51° W, 236.03 ft. Dist
② 25" P.P., Bears N 60° W, 153.26 ft. Dist.

Work Done By _____ Title _____ Date _____ State Registration No. or Agency _____

PLAT PREPARED OR

Certified Cor. Record Prepared? Yes No Filed At:

Co. SURVEYOR'S OFFICE Date

REMARKS

Index File No.

T.

S., R.

E., W.M.

Tract or Surv. No.

Cor. K-18

D-7100-52d (10/78)
USDA-FOREST SERVICE

Index
File No. 2560 CORNER RECORD (SEARCH) Contract or
(Ref. FSM 7151.4) Survey No. -02518 Cor. No. K-25
T 14 S. R. 9 E. R.D. SISTERS County DESCHUTES N/14 Cor. of
Merid. WILLAMETTE N.F. DESCHUTES State OREGON Sections 13 & 18

SEE: K-01 T. 14 S., R. 10 E., W.M.

BC
1982

K-25

Index File No. 0161

CORNER RECORD (SEARCH) (Ref. FSM 7151.4)

Contract or Survey No.

53-0446³-02829

Cor. No. L-01

T 14 S. R. 9 E. R.D. SISTERS

County DESCHUTES (S.C.) W/4 Cor. of

Merid. Willamette

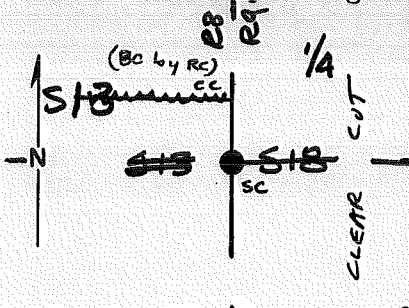
N.F. Deschutes

State Oregon

Section 18 only

CORNER DIAGRAM per legend

DESCRIBE CORNER MONUMENT FOUND



SEARCHED AREA FOR

MACCLUNG STONE AREA HAS BEEN CATTED HEAVILY FOUND ONE STONE OF APPROX. SIZE SEEMS TO HAVE BEEN ON EARTH RECENTLY

DESCRIBE BEARING TREES OR OTHER OFFICIAL ACCESSORIES FOUND

NONE

PHOTO IDENTIFICATION DATA

Photo No. _____
 Filed At. _____
 Object Ident. _____
 Ident. By _____
 Signature _____

DESCRIBE CORNER LOCATION RELATIVE TO NEAR-BY FEATURES, ALSO HOW TO REACH CORNER

ON ROAD No. 1014 TO POSTED LINE CORNER IS EAST OF ROAD 100' ± IN CLEAR CUT EAST EDGE OF FIR PATCH.

CORNER LEGEND:

- | | | |
|--------------|------------------|------------------------|
| FS or Contr. | Unverified Other | |
| ○ | ◇ | Searched For/Not Found |
| ⊗ | ⊗ | Evidence Found/Accept. |
| ● | ◆ | Permanent Mon. Set/Fd. |

Searched By: RICHARD CLARK

Title AS 1632

Division

Headquarters

Date

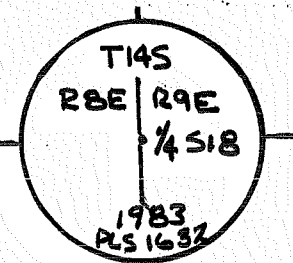
10-83

CORNER RECORD (PERPETUATION)

MONUMENT: DESCRIBE NEW MONUMENT SET, OR WORK DONE TO PRESERVE EXISTING MONUMENT

SET A 2 1/2" X 30" GALV. PIPE WITH A 2 1/2" BRASS CAP FIRMLY IN GROUND ERECTED STONE ~~MONUMENT~~ ^{COLLAR} AROUND MONUMENT. BRASS CAP FLUSH WITH ^{COLLAR} ~~MONUMENT~~, RISING 6".

MONUMENT STAMPED



ACCESSORIES: DESCRIBE NEW BT'S WITNESS OBJECTS ETC. ESTABLISHED, OR WORK DONE TO PRESERVE EXISTING EVIDENCE

A 9" DBH WHITE FIR BEARS ^{579°W} ~~N 52°W~~ DIST. OF ¹⁷⁴⁷ ~~15.17~~ SCRIBED 1/4 S 18 BT
 SET 60P SPIKE IN ^S BASE SOUTH SIDE TREE & BRASS DISC PLS 1632
 A 8" DBH WHITE FIR BEARS N 3° 15' E DIST. OF 15.66 SCRIBED 1/4 S 18 BT
 SET 60P SPIKE IN EAST ^{BASE} SIDE TREE & BRASS DISC PLS 1632
 AT BASE

Work Done By RICHARD CLARK Title PLS 1632 Date 10-83 State Registration No. OR. 1632 or Agency

Plat of DESCH. Co. Surveyor's Office Date 3 MAY 1984
 Certified Cor. Record Prepared? Yes No Filed At

History of Surveys, G.L.O., etc. J. H. McCLUNG, OCT. 1870 SET A STONE 18 X 13 X 10
NO BEARING TREES

Index File No. 0161 T. 14 S., R. 9 E., W.M. Contract or Surv. No. 53-0464302829 Cor. L-01 W 1/4

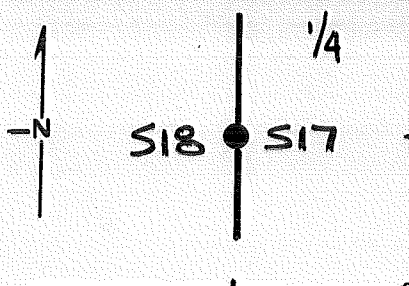
Index
File No. **0561**

CORNER RECORD (SEARCH) Contract or
(Ref. FSM 7151.4) Survey No. **53-044-0207** Cor. **L-05**

T **14** S. R. **9** E. R.D. **SISTERS** County **DESCHUTES** E **1/4** Cor. of
Merid. **Willamette** N.F. **Deschutes** State **Oregon** Section **18**

CORNER DIAGRAM per legend

DESCRIBE CORNER MONUMENT FOUND



FOUND A STONE 18X11X8

POSSIBLE THE ORIGINAL BUT NO MARKS

N22°15'E 16.5' FROM MONUMENT

DESCRIBE BEARING TREES OR OTHER OFFICIAL ACCESSORIES FOUND

PHOTO IDENTIFICATION DATA

Photo No. _____
Filed At. _____
Object Ident. _____
Ident. By _____

Signature

CORNER LEGEND:

- FS or Unverified
- Contr. Other
- Searched For/Not Found
- Evidence Found/Accept.:
- Permanent Mon. Set/Fd.

DESCRIBE CORNER LOCATION RELATIVE TO NEAR-BY FEATURES, ALSO HOW TO REACH CORNER

**WEST OF FIVE MILE BUTTE ON RD. 1014
TO POSTED LINE THENCE NORTH FOLLOWING
POSTED LINE 1450'±**

Visited 4/25/94 corner Good M. Wilson

Searched By: **RICHARD CLARK**

Title **PLS** Division _____ Headquarters _____
1632

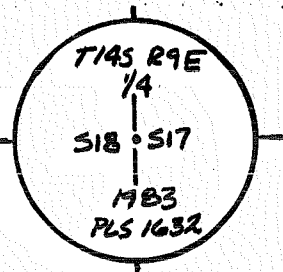
Date **10-83**

CORNER RECORD (PERPETUATION)

MONUMENT: DESCRIBE NEW MONUMENT SET, OR WORK DONE TO PRESERVE EXISTING MONUMENT

SET A 2 1/2" X 30" GALV. PIPE WITH A 2 1/2" BRASS
 CAP BUILT STONE ^{COLLAR} ~~MADE~~ AROUND MONUMENT
 CAP FLUSH WITH TOP OF ^{COLLAR} ~~GROUND~~, RISING 6".

MONUMENT STAMPED



ACCESSORIES: DESCRIBE NEW BT'S WITNESS OBJECTS ETC. ESTABLISHED, OR WORK DONE TO PRESERVE EXISTING EVIDENCE

SCRIBED A 17" DBH WHITE FIR BEARS S88°W A DIST. OF 29.87'
 SET A 60 P SPIKE IN NORTH SIDE OF TREE AT BASE SET BRASS DISC. #1632
 SCRIBED A 16" DBH WHITE FIR BEARS S55°E A DIST. OF 36.42' SET
 60 P SPIKE IN ^{NE} BASE OF TREE SET BRASS DISC PLS 1632

Work Done By RICHARD CLARK Title PLS 1632 Date 10-83 State Registration No. or Agency OR-1632

Platted or Eor. Record Prepared? Yes No Filed At DESOH Co. Surveyor's Office Date 3 MAY 1984

History of Surveys, G.L.O., etc.

M^cCLUNG SET A STONE 18 X 11 X 8 IN 1870

Index File No. 0561 T. 14 S., R. 9 E., W.M.

Contract or Surv. No. 53-0446-02829 Cor. E 14 L-05 12

USDA-FOREST SERVICE

Index
File No. L-9 0961

CORNER RECORD (SEARCH)

(Ref. FSM 7151.4)

53-0466-

Tract or Survey No. 6-03309 Cor. No. L-9

T 145 R. 9E

R.D. Sisters

County Desch.

Survey No. _____

Merid. Willam.

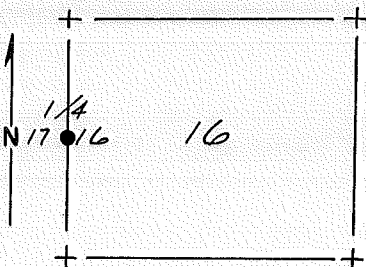
N.F. Desch.

State Ore.

~~CE 116~~ cor

Sites

CORNER DIAGRAM



DESCRIBE CORNER MONUMENT FOUND

None

W/4 S. 16

DESCRIBE BEARING TREES OR OTHER OFFICIAL ACCESSORIES FOUND

None

PHOTO IDENTIFICATION DATA

Photo No. _____

Filed At. _____

Object Ident. _____

Ident. By _____

Signature

7

PLANE COORDINATE POSITION DATA

State _____ Zone _____

X _____

Y _____

Estab. By _____

Agency

8

DESCRIBE CORNER LOCATION RELATIVE TO NEAR-BY FEATURES, ALSO HOW TO REACH CORNER

Take F.S. Rd. 500 from 520 ± 1/2 mile to
Boundary sign. Corner is ± 460 Feet North.

visited 9/25/94 corner good M.W. Son

Signature
Robert M. Karl

Title
PLS

Division

Headquarters

Date

12-86

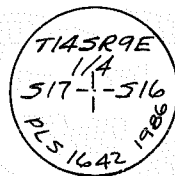
FS-7100-52 (3/68)

5

CORNER RECORD (PERPETUATION)

MONUMENT: DESCRIBE NEW MONUMENT SET, OR WORK DONE TO PRESERVE EXISTING MONUMENT

Set 2 1/2" x 30" pipe and 2 1/2" Brass Cap marked:
Raised Earth Mound



ACCESSORIES: DESCRIBE NEW BT'S WITNESS OBJECTS ETC. ESTABLISHED, OR WORK DONE TO PRESERVE EXISTING EVIDENCE

Scribed 2 BTs:

A 5" P.P. brs. N 44°W 12.2' Scribed: "1/4 517 BT"
" 18" " " East 18.1 " " "1/4 516 BT"

Work Done By R.M. Karl Title P.L.S. Date Nov. 86 State Registration No. P.L.S. 1642
or Agency

Certified Cor. Record Prepared? Yes No Filed At:

REMARKS

Witness to corner:
W.D. Robinson P.L.S. 1554

REGISTERED
PROFESSIONAL
LAND SURVEYOR

Robert M. Karl

OREGON
JULY 14, 1978
ROBERT M. KARL
1642

Index File No. T. R. M. Tract or Surv. No. Cor.

USDA-FOREST SERVICE

Index
File No. 1261

CORNER RECORD (SEARCH)

(Ref. FSM 7151.4)

53-0466-6
Tract or Survey No. -03309 Cor. No. L-12

T 14 S R. 9 E

R.D. Sisters

County Desch.

CE 1/16 COR

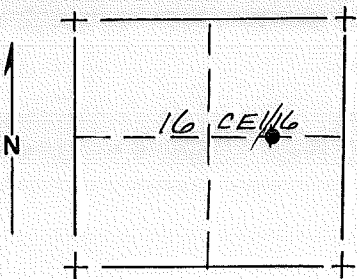
Merid. Willam.

N.F. Desch.

State Ore.

Sec. 16

CORNER DIAGRAM



DESCRIBE CORNER MONUMENT FOUND

Fd. 2 1/2" Brass Cap by C.W.E.C. mkd.



DESCRIBE BEARING TREES OR OTHER OFFICIAL ACCESSORIES FOUND

Fd. 3 R.P. Trees :

A 14" P.P. brs. S 15° 45' E 83.0'

" 14" " " S 44° 30' W 48.7'

" 18" " " N 3° E 63.1'

PHOTO IDENTIFICATION DATA

Photo No. _____

Filed At. _____

Object Ident. _____

Ident. By _____

Signature

7

PLANE COORDINATE POSITION DATA

State _____ Zone _____

X _____

Y _____

Estab. By _____

Agency

8

DESCRIBE CORNER LOCATION RELATIVE TO NEAR-BY FEATURES, ALSO HOW TO REACH CORNER

Corner is 222 ft. south of Common strip East of Pinedrop St. in South Meadow Homesite Section 4th Add. to Black Butte Ranch.

Signature
Robert M. Karl

Title
PLS

Division

Headquarters

Date
12/86

FS-7100-52 (3/68)

5

CORNER RECORD (PERPETUATION)

MONUMENT : DESCRIBE NEW MONUMENT SET, OR WORK DONE TO PRESERVE EXISTING MONUMENT

None

ACCESSORIES : DESCRIBE NEW BT'S WITNESS OBJECTS ETC. ESTABLISHED, OR WORK DONE TO PRESERVE EXISTING EVIDENCE

Scribed 2 of the R.P. trees as B.T.s :
A 14" R.P. brs. S 15° 45' E 83.0 Scribed " CE 1116 S 16 BT"
" 14" " " S 44° 30' W 48.7 " " CE 1116 S 16 BT"

Work Done By R.M. Karl Title P.L.S Date Nov. 86 State Registration No. P.L.S. 1642
or Agency

Certified Cor. Record Prepared ? Yes No Filed At:

REMARKS

Witness to corner : W.D. Robinson P.L.S. 1554

REGISTERED
PROFESSIONAL
LAND SURVEYOR
Robert M. Karl
OREGON
JULY 14, 1978
ROBERT M. KARL
1642

Index File No. T. R. M. Tract or Surv. No. Cor.

USDA-FOREST SERVICE

Index File No. 2-1361

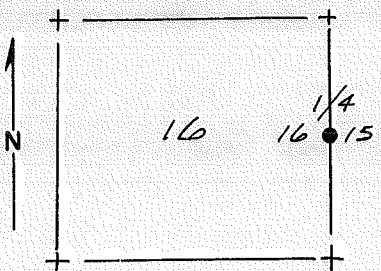
CORNER RECORD (SEARCH)
(Ref. FSM 7151.4)

53-0466-6
Tract or Survey No. -03309 Cor. No. L-13

T 145 R. 9 E
Merid. Willam.

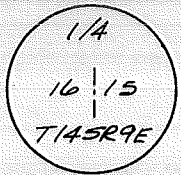
R.D. Sisters County Desch. W/4 S.15
N.F. Desch. State Ore.

CORNER DIAGRAM



DESCRIBE CORNER MONUMENT FOUND

Fd. 2 1/2" Brass Cap by C.W.E.C. MKd:



DESCRIBE BEARING TREES OR OTHER OFFICIAL ACCESSORIES FOUND

- Fd. 4 R.P. Trees by C.W.E.C.
- A 6" P.P. brs. S41° 30' W 42.8'
- A 8" " " N75° W 16.0'
- A " " " S51° E 31.7'
- A 7" " " N36° E 31.5'

PHOTO IDENTIFICATION DATA

Photo No. _____
 Filed At. _____
 Object Ident. _____
 Ident. By _____
 Signature _____

DESCRIBE CORNER LOCATION RELATIVE TO NEAR-BY FEATURES, ALSO HOW TO REACH CORNER

Corner is South of Hawk's Beard Road ± 155'
 From the Northeast corner of Lot 207 and is
 the southeast corner of Lot 207 in South
 Meadow Homesite Section 4th Add. to Black
 Butte Ranch.

PLANE COORDINATE POSITION DATA

State _____ Zone _____
 X _____
 Y _____
 Estab. By _____
 Agency _____

Signature Robert M. Karl Title PLS Division _____ Headquarters _____ Date 12-86 FS-7100-52 (3/68)

CORNER RECORD (PERPETUATION)

MONUMENT: DESCRIBE NEW MONUMENT SET, OR WORK DONE TO PRESERVE EXISTING MONUMENT

Raised Stone Mound around cap.

9

ACCESSORIES: DESCRIBE NEW BT'S WITNESS OBJECTS ETC. ESTABLISHED, OR WORK DONE TO PRESERVE EXISTING EVIDENCE

Scribed 2 of the R.P. trees as B.T.s:

A 6" P.P. brs. S 41°30'W 42.8' scribed "1/4 5 16 BT"
" 8" " " N 75°W 16.0 " " "1/4 5 16 BT"

10

Work Done By. R.M. Karl Title P.L.S. Date Nov. 86 State Registration No. P.L.S. 1642
or Agency

Certified Cor. Record Prepared? Yes No Filed At:

Date 11

REMARKS

Witness to corner: W.D. Robinson P.L.S. 1554

REGISTERED
PROFESSIONAL
LAND SURVEYOR

Robert M. Karl

OREGON
JULY 14, 1978
ROBERT M. KARL
1642

12

Index File No. T. R. M. Tract or Surv. No. Cor. 13

USDA-FOREST SERVICE

Index File No. 1561

CORNER RECORD (SEARCH)

(Ref. FSM 7151.4)

Tract or Survey No. _____ Cor. No. L-15

T 14 S. R. 9 E.

R.D. SISTERS County DESCHUTES

C/A Co R

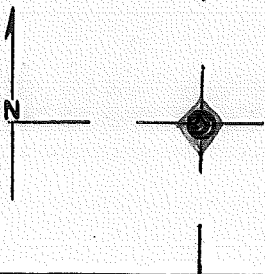
Merid. WILLAMETTE

N.F. DESCHUTES State OREGON

Sec 15

CORNER DIAGRAM

DESCRIBE CORNER MONUMENT FOUND



DESCRIBE BEARING TREES OR OTHER OFFICIAL ACCESSORIES FOUND

PHOTO IDENTIFICATION DATA

Photo No. _____

Filed At. _____

Object Ident. _____

Ident. By _____

Signature

PLANE COORDINATE POSITION DATA

State _____ Zone _____

X _____

Y _____

Estab. By _____

Agency

Signature

Title

Division

Headquarters

Date

D-7100-52 (10/78)

4

5

6

7

8

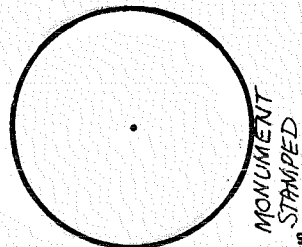
2

3

CORNER RECORD (PERPETUATION)

MONUMENT: DESCRIBE NEW MONUMENT SET, OR WORK DONE TO PRESERVE EXISTING MONUMENT

3" BC



ACCESSORIES DESCRIBE NEW BT'S WITNESS OBJECTS ETC. ESTABLISHED, OR WORK DONE TO PRESERVE EXISTING EVIDENCE

12" PP N21°W 27'7

10" PP N83°E 17'47

Work Done By JE BUSSARD Title PLS Date 1974 State Registration No. or Agency CR-599

Certified Cor. Record Prepared? Yes No Filed At: _____ Date _____

REMARKS

Index File No. 1561 T. 14 S., R. 9 E., W. M. Tract or Surv. No. _____ Cor. L-15

LAND CORNER RECORD

L-17 5680-2

(Rectangular)

1. T 14S R9E No. L-17 Cor. $\frac{1}{4}$ Mer. Will State Oregon N. F. Deschutes Dist. Sisters

2. Corner Status

3. Original Description _____ Vol. _____ Page _____ Where Recorded _____

4. Description of Corners: 10-11-1870 Set post -- from which a Pine 30 in diam. bears N87°E, 51 lks. dist.; a Pine 26 in. diam. bears S70°W, 53 lks. dist.

5. Investigation Notes: No corner material found, found 2 B.T.s

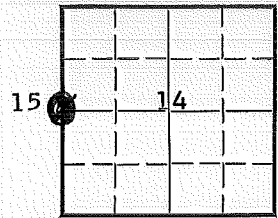
36" P.P. Stump

32" P.P. Stump

(Rotten)



(I set a pine post in approx. position.)



7. Photo Identification 7-14-59

Photo No. EG1-51-187

Ident. By: O. Thingvall

8. Plane Coordinate Position Data

State _____ Zone _____

X _____

Y _____

Estab. By _____

Field Book No. _____

Where Filed _____

9. Evaluation

Authentic _____

Needs Verif. _____ Monument _____

Re-estab. _____ Survey _____

Land Status _____

6. Signed O. Thingvall Title _____ Hwy. Eng. Date 5-3-63

PERPETUATION RECORD

10. Monument: BLM

(1966)

Brass Cap

11. Accessories

6" Pine, N61³/₄E, 151ks

7" Pine, N39¹/₄W, 91ks

Plus old ones

① Stump, Bears 583°E, ^{35.4}~~35~~ fr. dist.

② Stump, " " 568°W, 36.0 ft. dist

RPS by CWGC
6" PP N71°E 967
6" PP N37°W 529

12. Set By _____ Title _____

License _____ Agency BLM Date 1966

13. Recorded By _____ Volume _____ Page _____

(Agency)

(Date)

(City)

(County)

(State)

Field Book _____ Page _____

14. Remarks:

USDA-FOREST SERVICE

Index

File No. _____

CORNER RECORD (SEARCH)

(Ref. FSM 7.151.4)

Tract or Survey No. _____

Cor. No. L-19

T. 14 S. R. 9

E. R. D. Sisters County Deschutes

C1/4 COR. of SEC. 14

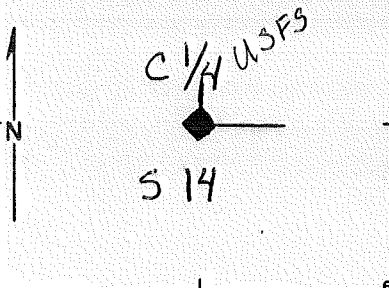
Merid. WILLAMETTE

N. F. DESCHUTES State OREGON

COR. of SEC. _____

CORNER DIAGRAM PER LEGEND

DESCRIBE CORNER MONUMENT FOUND



DESCRIBE BEARING TREES OR OTHER OFFICIAL ACCESSORIES FOUND

PHOTO IDENTIFICATION DATA

Photo No. _____

Filed At. _____

Object Ident. _____

Ident. By _____

Signature

DESCRIBE CORNER LOCATION RELATIVE TO NEAR-BY FEATURES, ALSO HOW TO REACH CORNER

Corner Legend:

- Searched for/Not Found
- Evidence Found/Accept.
- Permanent Monument

Signature J.E. Bussard Title P.L.S. 599

Division Century West Headquarters Bend, Oregon

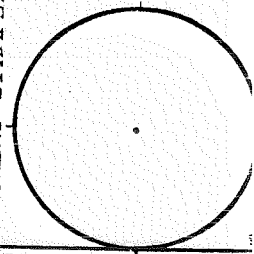
Date 11/16/77 D-7100-52 (3/79)

From Plat #47

CORNER RECORD (PERPETUATION)

MONUMENT. DESCRIBE NEW MONUMENT SET, OR WORK DONE TO PRESERVE EXISTING MONUMENT
Set 3" Brass Cap 2 1/2" Iron pipe

MONUMENT SET



ACCESSORIES DESCRIBE NEW BT'S WITNESS OBJECTS ETC. ESTABLISHED, OR WORK DONE TO PRESERVE EXISTING EVIDENCE

R.P.'s ① 22" P.P., Bears N22°E, 285.78 ft. dist.
② 15" P.P., Bears East, 214.44 ft. dist.

Work Done By _____ Title _____ Date _____ State Registration No. _____
or Agency _____

PLAT PREPARED OR

Certified Cor. Record Prepared? Yes No Filed At:

Co. SURVEYOR'S OFFICE Date _____

REMARKS

Index File No. T. S., R. E., W.M. Tract or Surv. No.

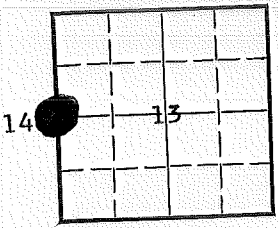
Cor. L-19

LAND CORNER RECORD

L-21 5680-2

T 14S R 9E No. L-21 Cor. $\frac{1}{4}$ Mer. Will State Oregon (Rectangular) N. F. Deschutes Dist. Sisters

2. Corner Status



3. Original Description Vol. Page Where Recorded
4. Description of Corners: 10-10-1870 Set stone 12 x 10 x 8 for $\frac{1}{4}$ Sec. cor.

5. Investigation Notes: No evidence.

7. Photo Identification

Photo No. _____
Ident. By: _____

8. Plane Coordinate Position Data

State _____ Zone _____
X _____
Y _____
Estab. By _____
Field Book No. _____
Where Filed _____

9. Evaluation

Authentic _____
Needs Verif. Monument _____
Re-estab. Survey _____
Land Status _____


Remonumentation by Single Proportion (See Back)

6. Signed *O. Tringali* Title _____ Hwy. Eng. _____ Date *4-30-63*
VIS by REU 12/80 NEEDS BTs

PERPETUATION RECORD

10. Monument:

Set 3" Brass Cap in 2 1/2" Iron Pipe R50. 1" in CONCR. COLLAR ON NORTH EDGE of INDIAN FORD CREEK



11. Accessories

R.P.'s ① 6" P.P., Bears N65°E, 25.55ft. dist.

only ② 12" P.P., " " N60W, 22.55 ft. dist.

HEAD of IN. FD. CR. CULV. UNDER ROAD 1139 BR3, S82°E 175FT.

PLACED BT TAGS & ATTENTION SIGNS ON RP TREES 5/81

FS PLAT # 000047

Field Book _____ Page _____

12. Set By J.E. Bassard Title _____

13. Recorded By _____ Volume _____ Page _____

(Agency)

License PLS. 599 Agency Century West Date 11/16/77

(Date) (City) (County) (State)

14. Remarks: SEL. PROPORTION LOCATION VIOLATES TOPOG. CALL IN GLO NOTES:

"..... 40.00 Set stone 12 x 10 x 8 for 1/4 Sec. cor. -

42.00 Brook 15 lbs wide runs East.

44.95 Trail bears East & West."

INDIAN FORD CREEK CANNOT HAVE BEEN ANY TWO CHAINS NORTH OF THE PROPORTIONED LOCATION. A POINT TWO CHAINS SOUTH WOULD LIKELY BE 'DOZED OUT BY ROAD CONSTRUCTION, THUS ELIMINATING ANY CHANCE TO FIND THE ORIGINAL STONE.

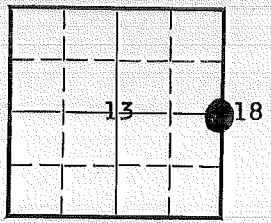
LAND CORNER RECORD

L-25 5680-2

1. T. 14S R. 9E No. L-25 Cor. $\frac{1}{4}$ Mer. Will State Oregon N. F. Deschutes

Dist. ~~Metolius~~

2. Corner Status



3. Original Description _____ Vol. _____ Page _____ Where Recorded SISTERS

4. Description of Corners: 10-10-1870 Set post -- from which a Pine 10 in. diam. bears S18°W, 50 lks. dist.; a Pine 30 in. diam. bears N82°30'E, 34 lks. dist.

5. Investigation Notes: No material found.

33" P. Pine

24" P. Pine



Open blaze not readable

7. Photo Identification 7-14-59

Photo No. EG1-52-117

Ident. By: O. Thingvall

8. Plane Coordinate Position Data

State _____ Zone _____

X _____

Y _____

Estab. By _____

Field Book No. _____

Where Filed _____

9. Evaluation

Authentic _____

Needs Verif. _____ Monument _____

Re-estab. _____ Survey _____

Land Status _____

Take road south of Indian Ford C.G. to the east and then southeast for 9/10 mile to junction where section line marker is located. Take road north to irrigation ditch follow ditch northwest for 780 feet to $\frac{1}{4}$ cor. (Old fence and corner on right.)

Vis. by N.K. 11/80

6. Signed O. Thingvall Title Hwy. Eng. Date 4-30-63

PERPETUATION RECORD

10. Monument: Brass Cap RSG. 7"

11. Accessories
 18" PP 15' P. Pine S72 $\frac{1}{2}$ E 133 $\frac{1}{2}$ lks 88 $\frac{1}{2}$ FT
 14" PP 10' P. Pine N32W 23 $\frac{1}{2}$ lks 15 $\frac{1}{2}$ FT X S13 BT

Plus Old Ones
 26" PP S220W 33E FT
 32" STUMP N83 \circ E 22E FT.

Field Book _____ Page _____

12. Set By _____ Title _____
 License _____ Agency BLM Date 1966

13. Recorded By _____ Volume _____ Page _____
 (Agency)

 (Date) (City) (County) (State)

14. Remarks:

USDA-FOREST SERVICE

Index

File No. 1062

CORNER RECORD (SEARCH)

(Ref. FSM 7151.4)

Tract or Survey No. _____

Cor. No. M-13

T 14 S. R. 9 E.

R.D. SISTERS

County DESCHUTES

3/16 Co R.

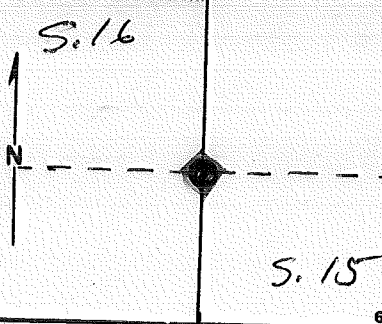
Merid. WILLAMETTE

N.F. DESCHUTES

State OREGON

SEC. 16 & 15

CORNER DIAGRAM



DESCRIBE CORNER MONUMENT FOUND

DESCRIBE BEARING TREES OR OTHER OFFICIAL ACCESSORIES FOUND

DESCRIBE CORNER LOCATION RELATIVE TO NEAR-BY FEATURES, ALSO HOW TO REACH CORNER

PHOTO IDENTIFICATION DATA

Photo No. _____

Filed At. _____

Object Ident. _____

Ident. By _____

Signature _____

7

PLANE COORDINATE POSITION DATA

State _____ Zone _____

X _____

Y _____

Estab. By _____

Agency _____

8

Signature _____

Title _____

Division _____

Headquarters _____

Date _____

D-7100-52 (10/78)

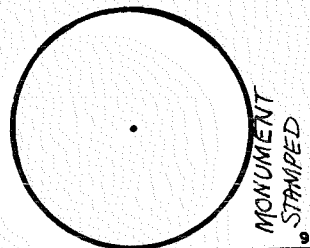
4

5

CORNER RECORD (PERPETUATION)

MONUMENT: DESCRIBE NEW MONUMENT SET, OR WORK DONE TO PRESERVE EXISTING MONUMENT

2 1/2" STEEL PIPE W) 3" B.C.



ACCESSORIES DESCRIBE NEW BT'S WITNESS OBJECTS ETC. ESTABLISHED, OR WORK DONE TO PRESERVE EXISTING EVIDENCE

6" PP N 58° 49' E 4"
5" PP S 54° 19' W 178
5" PP S 22° 21' E 2044

Work Done By JE BOSSARD Title ALS Date 1974 State Registration No. OR-599 or Agency

Certified Cor. Record Prepared? Yes No Filed At: _____ Date _____

REMARKS

Index File No. 1362 T. 14 S., R. 9 E., W.M. Tract or Surv. No. _____ Cor. M-13

USDA-FOREST SERVICE

Index
File No. 1462

CORNER RECORD (SEARCH)

(Ref. FSM 7151.4)

Tract or
Survey No. _____

Cor.
No. M-14

T 14 S. R. 9 E. R.D. SISTERS

County DESCHUTES

SW 1/16 COR.

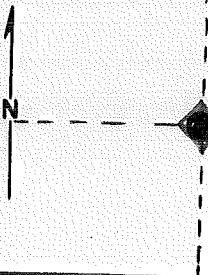
Merid. WILLAMETTE

N.F. DESCHUTES

State OREGON

SEC. 15

CORNER DIAGRAM



DESCRIBE CORNER MONUMENT FOUND

DESCRIBE BEARING TREES OR OTHER OFFICIAL ACCESSORIES FOUND

PHOTO IDENTIFICATION DATA

Photo No. _____

Filed At. _____

Object Ident. _____

Ident. By _____

Signature

PLANE COORDINATE POSITION DATA

State _____ Zone _____

X _____

Y _____

Estab. By _____

Agency

Signature _____

Title _____

Division _____

Headquarters _____

Date _____

D-7100-52 (10/78)

6

7

8

2

3

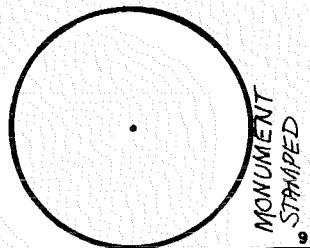
4

5

CORNER RECORD (PERPETUATION)

MONUMENT: DESCRIBE NEW MONUMENT SET, OR WORK DONE TO PRESERVE EXISTING MONUMENT

2 1/2" STEEL PIPE w/ 3" BC



ACCESSORIES DESCRIBE NEW BT 1/2 WITNESS OBJECTS ETC. ESTABLISHED, OR WORK DONE TO PRESERVE EXISTING EVIDENCE

12" PP N 36° E 73 68

5" PP S 75° W 41 09

30" PP SOUTH 0 20

Work Done By JE BUSSARD Title PLS Date 1974 State Registration No. or Agency _____

Certified Cor. Record Prepared? Yes No Filed At: _____ Date _____

REMARKS

Index File No. 1462 T. 14 S., R. 9 E., W. M. Tract or Surv. No. Cor. M-14

USDA-FOREST SERVICE

Index
File No.

CORNER RECORD (SEARCH)

(Ref. FSM 7.151.4)

Tract or
Survey No.

SW 1/16 of S14

Cor.
No.

M-18

T. 14 S. R. 9

E. R.D. Sisters

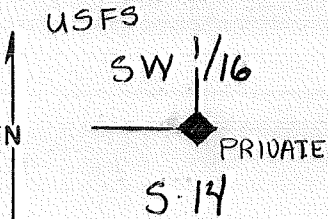
County Deschutes

Merid. WILLAMETTE

N.F. DESCHUTES

State OREGON

CORNER DIAGRAM PER LEGEND



DESCRIBE CORNER MONUMENT FOUND

DESCRIBE BEARING TREES OR OTHER OFFICIAL ACCESSORIES FOUND

PHOTO IDENTIFICATION DATA

Photo No. _____

Filed At. _____

Object Ident. _____

Ident. By _____

Signature

DESCRIBE CORNER LOCATION RELATIVE TO NEAR-BY FEATURES, ALSO HOW TO REACH CORNER

Corner Legend:

Searched for/Not Found

Evidence Found/Accepted

Permanent Monument

Signature

J.E. Bassard

Title

PLS. 599

Division

Century West

Headquarters

Bend, Oregon

Date

11/16/77

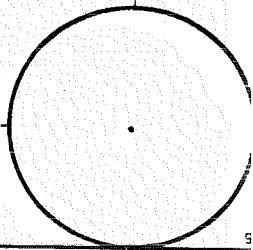
D-7100-52(3/79)

5

From Plat #47

CORNER RECORD (PERPETUATION)

MONUMENT SET



MONUMENT. DESCRIBE NEW MONUMENT SET, OR WORK DONE TO PRESERVE EXISTING MONUMENT

Set 3" Brass Cap in 2 1/2" Iron Pipe

ACCESSORIES DESCRIBE NEW BT'S WITNESS OBJECTS ETC. ESTABLISHED, OR WORK DONE TO PRESERVE EXISTING EVIDENCE

R.P.'s ① 17" P.P., Bears N 74° W, 459.13 ft. dist.
② 20" P.P., " " N 45° W, 362.16 ft. dist.

Work Done By _____ Title _____ Date _____ State Registration No. _____
or Agency _____

PLAT PREPARED OR

Certified Cor. Record Prepared ? Yes No Filed At _____

Co. SURVEYOR'S OFFICE Date _____

REMARKS

Index File No.

T.

S., R.

E., W.M.

Tract or Surv. No.

Cor.

M-18

USDA-FOREST SERVICE

Index
File No. N-1

Cont. No. 53-0466-7-03451

CORNER RECORD (SEARCH)

(Ref. FSM 7151.4)

Tract or

Survey No. _____

Cor.

No. _____

T 14 S. R. 8 E 9 E

R.D. Sisters

County

Deschutes

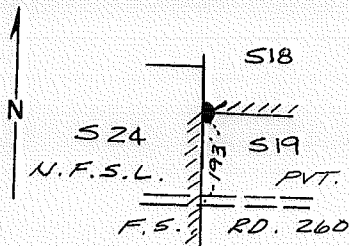
Merid. William.

N.F. Deschutes

State

Oregon

CORNER DIAGRAM



DESCRIBE CORNER MONUMENT FOUND

2 1/2" brass cap 3" above grnd., B.L.M.



DESCRIBE BEARING TREES OR OTHER OFFICIAL ACCESSORIES FOUND

30" P.P. stump brs. S30°E 16.0' (orig.)

10" fir brs. S57°E 48 lks., scribe closed
(31.7')

15" fir brs. N42°30'E 130 lks. " "
(85.8')

PHOTO IDENTIFICATION DATA

Photo No. _____

Filed At. _____

Object Ident. _____

Ident. By _____

Signature

6

DESCRIBE CORNER LOCATION RELATIVE TO NEAR-BY FEATURES, ALSO HOW TO REACH CORNER

Take F.S. Rd. No. 260 westerly from F.S. rd. No. 1014 near Fivemile Butte ± 1.1 mi to Sec. line crossing. Corner is ± 193 ft. North.

3

PLANE COORDINATE POSITION DATA

State _____ Zone _____

X _____

Y _____

Estab. By _____

Agency

8

Signature

Title

Division

Headquarters

Date

FS-7100-52 (3/68)

4

Robert M. Karl

P.L.S.

Bend

5

CORNER RECORD (PERPETUATION)

MONUMENT: DESCRIBE NEW MONUMENT SET, OR WORK DONE TO PRESERVE EXISTING MONUMENT

None

9

ACCESSORIES: DESCRIBE NEW BT'S WITNESS OBJECTS ETC. ESTABLISHED, OR WORK DONE TO PRESERVE EXISTING EVIDENCE

None

10

Work Done By. B. Karl Title P.L.S. Date _____ State Registration No. Or. P.L.S. 1642
or Agency

Certified Cor. Record Prepared? Yes No Filed At: _____ Date _____

11

REMARKS

Witness to Corner: Russell Karl, Jr. P.L.S.

12

Index File No. N-1 T. 145 R. 9E W.M. Tract or Surv. No. _____ Cor. _____

13

USDA-FOREST SERVICE

Index
File No. N-3

CORNER RECORD (SEARCH)

(Ref. FSM 7151.4)

Cont. No. 53-0466-7-03491

T 145 R. BE-9E

R.D. Sisters

Tract or

Survey No. _____

Cor.

No. _____

Merid. William

N.F. Deschutes

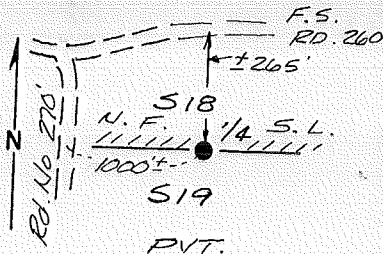
County

Deschutes

State

Oregon

CORNER DIAGRAM



DESCRIBE CORNER MONUMENT FOUND

2 1/2" brass cap 2" above grnd. in stone mound

DESCRIBE BEARING TREES OR OTHER OFFICIAL ACCESSORIES FOUND

7" fir brs. N43°30'W 33.1" "1/4 S18 BT"

12" fir brs. S48°30'W 11.4" "1/4 S19 BT"

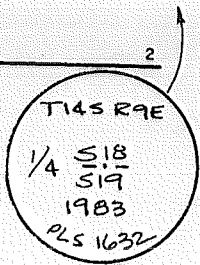


PHOTO IDENTIFICATION DATA

Photo No. _____

Filed At. _____

Object Ident. _____

Ident. By _____

Signature

PLANE COORDINATE POSITION DATA

State _____ Zone _____

X _____

Y _____

Estab. By _____

Agency

DESCRIBE CORNER LOCATION RELATIVE TO NEAR-BY FEATURES, ALSO HOW TO REACH CORNER

Take F.S. Rd. No. 260 westerly from F.S. Rd. No. 1014. near Five Mile Bt. ± 0.6 mi.

Corner is ± 265 ft. South.

Signature
Robert M. Karl

Title
P.L.S.

Division _____

Headquarters

Bend

Date _____

FS-7100-52 (3/68)

CORNER RECORD (PERPETUATION)

MONUMENT: DESCRIBE NEW MONUMENT SET, OR WORK DONE TO PRESERVE EXISTING MONUMENT

None

9

ACCESSORIES: DESCRIBE NEW BT'S WITNESS OBJECTS ETC. ESTABLISHED, OR WORK DONE TO PRESERVE EXISTING EVIDENCE

None

10

Work Done By *B. Karl* Title *P.L.S.* Date _____ State Registration No. *Or. P.L.S. 1642*
or Agency _____

Certified Cor. Record Prepared? Yes No Filed At: _____ Date _____

11

REMARKS

Witness to Corner: Russell Karl, Jr. P.L.S.

Index File No. *N-3 T.14S R.9E W.M.* Tract or Surv. No. _____ Cor. _____

12

13

USDA-FOREST SERVICE

Index
File No. N-5

Cont. No. 53-0466-7-03451

CORNER RECORD (SEARCH)

(Ref. FSM 7151.4)

Tract or

Survey No. _____

Cor.

No. N-05

T 14 S. R. 3 E. 9 E

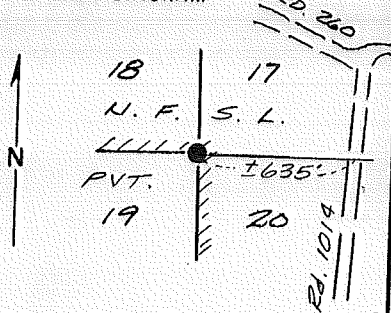
R.D. Sisters

County Deschutes

Merid. Willam.

N.F. Deschutes State Oregon

CORNER DIAGRAM



DESCRIBE CORNER MONUMENT FOUND

3 1/4" brass cap 3" above grnd.
in stone mound, B.L.M.

T14S R9E
S18|S17
S19|S20
1966

DESCRIBE BEARING TREES OR OTHER OFFICIAL ACCESSORIES FOUND

22" fir brs. S 22° E 27.4', scribe healed over
10" P.P. " S 69° W 40.9' " " "
36" P.P. stump N 38° W 14.5' (orig.)
10" P.P. brs. N 22° W 32.0', scribe healed over

DESCRIBE CORNER LOCATION RELATIVE TO NEAR-BY FEATURES, ALSO HOW TO REACH CORNER

Take F.S. Rd. No. 1014 northerly to Sec. line
Crossing. Corner is ± 635 ft. westerly.

visited 4/25/99 corner good M.W. Bon

PHOTO IDENTIFICATION DATA

Photo No. _____
 Filed At. _____
 Object Ident. _____
 Ident. By _____
 Signature _____

PLANE COORDINATE POSITION DATA

State _____ Zone _____
 X _____
 Y _____
 Estab. By _____
 Agency _____

Signature Robert M. Karl

Title P.L.S.

Division _____

Headquarters _____

Bend

Date _____

FS-7100-52 (3/68)

CORNER RECORD (PERPETUATION)

MONUMENT: DESCRIBE NEW MONUMENT SET, OR WORK DONE TO PRESERVE EXISTING MONUMENT

None

ACCESSORIES DESCRIBE NEW BT'S WITNESS OBJECTS ETC. ESTABLISHED, OR WORK DONE TO PRESERVE EXISTING EVIDENCE

None 14" FIR 104 LKS N75E
12" PP 48 1/2 LKS N2 1/2 W

Work Done By B. Karl Title P.L.S. Date _____ State Registration No. Or. P.L.S. 1642
or Agency _____

Certified Cor. Record Prepared? Yes No _____ Filed At: _____ Date _____

REMARKS

Witness to Corner: Russell Karl, Jr. P.L.S.

Index File No. N-5 T. 145 R. 9E W. M. Tract or Surv. No. _____ Cor. _____

USDA-FOREST SERVICE

Index
File No. ~~82~~ 0763

CORNER RECORD (SEARCH)

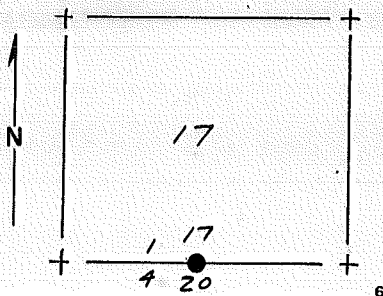
(Ref. FSM 7151.4)

53-0466-6

Tract or Survey No. - 03309 Cor. No. N-7

T 14 S R. 9 E R.D. Sisters County Desch. N/A S. 20
Merid. Willam. N.F. Desch. State Ore.

CORNER DIAGRAM



DESCRIBE CORNER MONUMENT FOUND

None

DESCRIBE BEARING TREES OR OTHER OFFICIAL ACCESSORIES FOUND

None

PHOTO IDENTIFICATION DATA

Photo No. _____
Filed At. _____
Object Ident. _____
Ident. By _____
Signature _____

DESCRIBE CORNER LOCATION RELATIVE TO NEAR-BY FEATURES, ALSO HOW TO REACH CORNER

Take F.S. Rd. 700 from Rd. 2060 approx 1/4
Mile to boundary sign. Corner is 685' West.
visited 4/25/97 corner OK M. Wilson

PLANE COORDINATE POSITION DATA

State _____ Zone _____
X _____
Y _____
Estab. By _____
Agency _____

Signature
Robert M. Karl

Title
PLS

Division

Headquarters

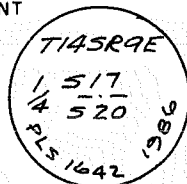
Date
12-86

FS-7100-52 (3/68)

CORNER RECORD (PERPETUATION)

MONUMENT: DESCRIBE NEW MONUMENT SET, OR WORK DONE TO PRESERVE EXISTING MONUMENT

Set 2 1/2" x 30" pipe & 2 1/2" Brass Cap marked:



ACCESSORIES: DESCRIBE NEW BT'S WITNESS OBJECTS ETC. ESTABLISHED, OR WORK DONE TO PRESERVE EXISTING EVIDENCE

Scribed 2 B.T.s:


A 6" P.P. brs. S 16° E 232.6' scribed "1/4 520 BT"
A 12" " " N 56° E 79.7' " " "1/4 517 BT"

Work Done By R.M. Karl Title P.L.S. Date Nov. 86 State Registration No. P.L.S. 1642
or Agency

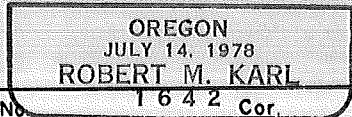
Certified Cor. Record Prepared? Yes No Filed At: _____ Date _____

REMARKS

Witness to corner: W.D. Robinson P.L.S. 1554



Robert M. Karl



Index File No. T. R. M. Tract or Surv. No.

USDA-FOREST SERVICE

Index
File No. ~~145~~ 0963

CORNER RECORD (SEARCH)

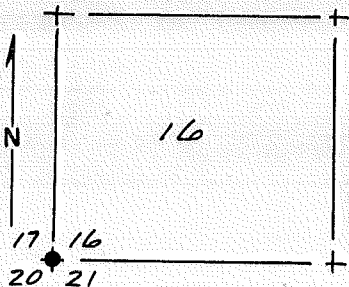
(Ref. FSM 7151.4)

53-04GG-6

Tract or -03309 Cor. N-9
Survey No. _____ No. _____

T 145 R. 9E R.D. Sisters County Desch. NW COR S. 21
Merid. Willam. N.F. Desch. State Ore.

CORNER DIAGRAM



DESCRIBE CORNER MONUMENT FOUND

Fd. 2 1/2" Brass Cap by B.L.M. marked:

T145R9E
 517 | 516
 520 | 521
 1966

DESCRIBE BEARING TREES OR OTHER OFFICIAL ACCESSORIES FOUND

Fd. 3 BTs by B.L.M. & 1 original.
 A 20" P.P. brs. 54°E 25.5' scribe vis. (orig.)
 A 10" " " 522°45'W 115.5' scribe healed
 A 12" " " N37°W 87.8' " "
 A 8" " " N25°E 28.5' " "

PHOTO IDENTIFICATION DATA

Photo No. _____
 Filed At. _____
 Object Ident. _____
 Ident. By _____
 Signature _____

PLANE COORDINATE POSITION DATA

State _____ Zone _____
 X _____
 Y _____
 Estab. By _____
 Agency _____

DESCRIBE CORNER LOCATION RELATIVE TO NEAR-BY FEATURES, ALSO HOW TO REACH CORNER

Take F.S. Road 540 From 520 ± 3/4 Mile. Corner
 is in Center of Road.
 VISITED 1/25/94 Corner Good M. Wilson

Signature Robert M. Karl Title P.L.S. Division _____ Headquarters _____ Date 12-86 FS-7100-52 (3/68)

CORNER RECORD (PERPETUATION)

MONUMENT : DESCRIBE NEW MONUMENT SET, OR WORK DONE TO PRESERVE EXISTING MONUMENT

None

ACCESSORIES : DESCRIBE NEW BT'S WITNESS OBJECTS ETC. ESTABLISHED, OR WORK DONE TO PRESERVE EXISTING EVIDENCE

None

Work Done By *R.M. Karl* Title *P.L.S.* Date *11-86* State Registration No. *P.L.S. 1642*
or Agency

Certified Cor. Record Prepared ? Yes No Filed At:

REMARKS

Witness to Corner: W.D. Robinson P.L.S. 1554

REGISTERED
PROFESSIONAL
LAND SURVEYOR

Robert M. Karl

OREGON
JULY 14, 1978
ROBERT M. KARL
1642
Cor.

Index File No. T. R. M. Tract or Surv. No.

Index
File No. ~~1163~~ 1163

CORNER RECORD (SEARCH)

(Ref. FSM 7151.4)

53-0466-6

Tract or -03309

Cor.

Survey No.

No.

T 14 S R. 9 E

R.D. Sisters

County Desch.

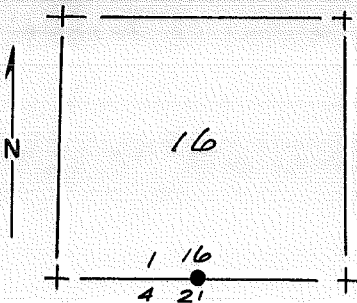
3/A S. 16

Merid. William.

N.F. Desch.

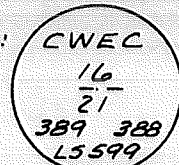
State Ore.

CORNER DIAGRAM



DESCRIBE CORNER MONUMENT FOUND

Found 2 1/2" Brass Cap by C.W.E.C. MKd.:



DESCRIBE BEARING TREES OR OTHER OFFICIAL ACCESSORIES FOUND

Fd. 2 R.P. Trees by C.W.E.C.

A 32" P.P. brs. 548°W 68.8'

A 36" " " N46°W 29.0'

PHOTO IDENTIFICATION DATA

Photo No. _____

Filed At. _____

Object Ident. _____

Ident. By _____

Signature

PLANE COORDINATE POSITION DATA

State _____ Zone _____

X _____

Y _____

Estab. By _____

Agency

DESCRIBE CORNER LOCATION RELATIVE TO NEAR-BY FEATURES, ALSO HOW TO REACH CORNER

Corner is ±300' West of intersection of Linnaea Borealis and Galium thence North 226 feet.

Corner is the rear lot corners of Lots 388 & 389 in Glaze Meadow Homesite Sec. 12th Add. to Black Butte Ranch.

Signature

Robert M. Karl P.L.S.

Title

Division

Headquarters

Date

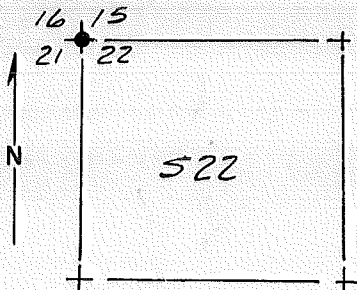
12-86

FS-7100-52 (3/68)

USDA-FOREST SERVICE

Index
File No. 1363CORNER RECORD (SEARCH)
(Ref. FSM 7151.4)Tract or Survey No. 53-0466-6-03309 Cor. No. N-13T 14 S R. 9 E.R.D. Sisters County Desc.NW COR. S. 22Merid. William.N.F. Deschutes State Ore.

CORNER DIAGRAM



DESCRIBE CORNER MONUMENT FOUND

Fd. 5/8" Iron Rod in pavement. Brass Cap as called for by C.W.E.C. (78) is apparently under 3 to 4 feet of fill.

DESCRIBE BEARING TREES OR OTHER OFFICIAL ACCESSORIES FOUND

Found 2 B.T.s by B.L.M. (66). Scribed 2 new BTs
An 18" P.P. brs. N34°30'E 84.5' scribe heated over.
A 14" P.P. " N59°W 37.6' " " "
A 12" " " S49°15'E 53.7' (New)
A 10" " " S31°W 80.0' "

PHOTO IDENTIFICATION DATA

Photo No. None
Filed At. _____
Object Ident. _____
Ident. By _____
Signature

PLANE COORDINATE POSITION DATA

State _____ Zone _____
X _____
Y _____
Estob. By _____
Agency

DESCRIBE CORNER LOCATION RELATIVE TO NEAR-BY FEATURES, ALSO HOW TO REACH CORNER

Corner is on Hawk's Beard Road approx.
400 Ft. Northeasterly of the intersection
of Hawk's Beard and Star Flower in Glaze
Meadow 9th Add to Black Butte Ranch.

Signature Robert M. Karl Title P.L.S.

Division _____

Headquarters _____

Date _____

FS-7100-52 (3/68)

Dec. 86

CORNER RECORD (PERPETUATION)

MONUMENT: DESCRIBE NEW MONUMENT SET, OR WORK DONE TO PRESERVE EXISTING MONUMENT

None

ACCESSORIES: DESCRIBE NEW BT'S WITNESS OBJECTS ETC. ESTABLISHED, OR WORK DONE TO PRESERVE EXISTING EVIDENCE

Scribed 2 New B.T.s:

A 12" P.P. brs. $549^{\circ}15'E$ 53.7 scribed "T145R9E 522 BT"

A 10" P.P. brs. $531^{\circ}W$ 80.0' " "T145R9E 521 BT"

Work Done By R. M. Karl Title P.L.S. Date Nov. 86 State Registration No. P.L.S. 1642
or Agency

Certified Cor. Record Prepared? Yes No Filed At:

REMARKS

Witness to corner: W. D. Robinson PLS 1554

REGISTERED
PROFESSIONAL
LAND SURVEYOR

Robert M. Karl

OREGON
JULY 14, 1978
ROBERT M. KARL
1642
Cor.

Index File No. T. R. M. Tract or Surv. No.

USDA-FOREST SERVICE

Index
File No. 1463

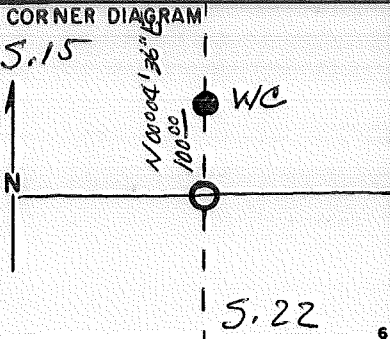
CORNER RECORD (SEARCH)

(Ref. FSM 7151.4)

Tract or
Survey No. _____
Cor.
No. N-14

T 14 S. R. 9 E. R.D. SISTERS County DESCHUTES W/16 COR.

Merid. WILLAMETTE N.F. DESCHUTES State OREGON SEC. 15 & 22



DESCRIBE CORNER MONUMENT FOUND

2

DESCRIBE BEARING TREES OR OTHER OFFICIAL ACCESSORIES FOUND

3

PHOTO IDENTIFICATION DATA

Photo No. _____

Filed At. _____

Object Ident. _____

Ident. By _____

Signature

7

DESCRIBE CORNER LOCATION RELATIVE TO NEAR-BY FEATURES, ALSO HOW TO REACH CORNER

4

PLANE COORDINATE POSITION DATA

State _____ Zone _____

X _____

Y _____

Estab. By _____

Agency

8

Signature _____ Title _____ Division _____ Headquarters _____ Date _____

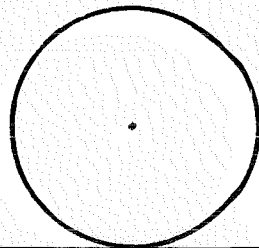
D-7100-52 (10/78)

5

CORNER RECORD (PERPETUATION)

MONUMENT: DESCRIBE NEW MONUMENT SET, OR WORK DONE TO PRESERVE EXISTING MONUMENT

AS WITH. COR. SET 2 1/2" STEEL PIPE W/ 3" BC
N00°04'36"E 100.00 FT. FROM TRUE CORNER



MONUMENT
STAMPED

ACCESSORIES: DESCRIBE NEW BT'S WITNESS OBJECTS ETC. ESTABLISHED, OR WORK DONE TO PRESERVE EXISTING EVIDENCE

10

Work Done By JE BUSSARD Title PLS Date 1974 State Registration No. or Agency OR-599

Certified Cor. Record Prepared? Yes No Filed At: _____ Date _____

11

REMARKS

12

Index File No. 1463 T. 14 S., R. 9 E., W.M.

Tract or Surv. No. _____

Cor. N-14 15

USDA-FOREST SERVICE

Index File No. 1463

T 14 S. R. 9 E. Merid. WILLAMETTE

CORNER RECORD (SEARCH)

(Ref. FSM 7151.4)

Tract or Survey No. DESCHUTES

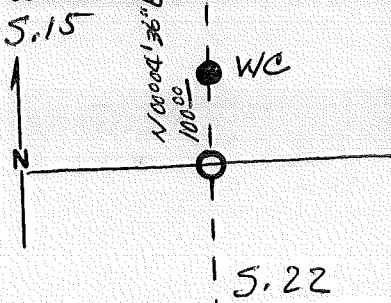
Cor. No. N-14

R.D. SISTERS County DESCHUTES

W/16 COR
SEC. 15 & 22

N.F. DESCHUTES State OREGON

CORNER DIAGRAM



DESCRIBE CORNER MONUMENT FOUND

DESCRIBE BEARING TREES OR OTHER OFFICIAL ACCESSORIES FOUND

PHOTO IDENTIFICATION DATA

Photo No. _____

Filed At. _____

Object Ident. _____

Ident. By _____

Signature _____ 7

PLANE COORDINATE POSITION DATA

State _____ Zone _____

X _____

Y _____

Estab. By _____

Agency _____ 8

DESCRIBE CORNER LOCATION RELATIVE TO NEAR-BY FEATURES, ALSO HOW TO REACH CORNER

Signature _____

Title _____

Division _____

Headquarters _____

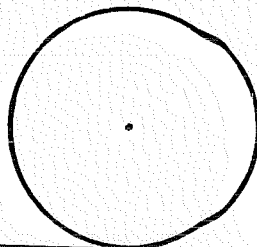
Date _____

D-7100-52 (10/78)

CORNER RECORD (PERPETUATION)

MONUMENT: DESCRIBE NEW MONUMENT SET, OR WORK DONE TO PRESERVE EXISTING MONUMENT

AS WITHN. COR. SET 2 1/2" STEEL PIPE W/ 3" B.C.
N 00° 04' 36" E 100.00 FT. FROM TRUE CORNER



MONUMENT
STAMPED

ACCESSORIES DESCRIBE NEW BT'S WITNESS OBJECTS ETC. ESTABLISHED, OR WORK DONE TO PRESERVE EXISTING EVIDENCE

Work Done By JE BUSSARD Title PLS Date 1974 State Registration No. or Agency OR-599 10

Certified Cor. Record Prepared? Yes No Filed At: _____ Date _____ 11

REMARKS

Index File No. 1463 T. 14 S., R. 2 E., W.M. Tract or Surv. No. _____ Cor. N-14 12 13

USDA-FOREST SERVICE

Index
File No. 1563

CORNER RECORD (SEARCH)

(Ref. FSM 7151.4)

Tract or Survey No. 53-0466-6 N-15
Cor. No. 525

T 14 S R. 9 E

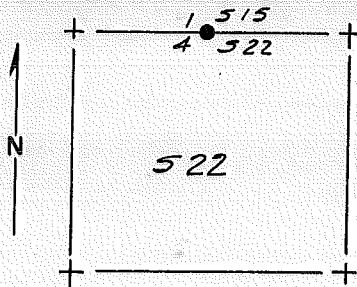
R.D. Sisters County Desch.

Merid. Willam.

N.F. Desch. State Ore.

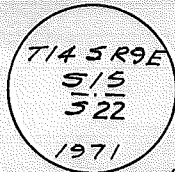
N/A S. 22

CORNER DIAGRAM



DESCRIBE CORNER MONUMENT FOUND

Fd. 2 1/2" C.W.E.C. Brass Cap marked:



DESCRIBE BEARING TREES OR OTHER OFFICIAL ACCESSORIES FOUND

Fd. 2 R.P. trees by C.W.E.C.
A 48" P.P. brs. N 58°W 166.10'
A 24" P.P. " N 27°E 174.37'

PHOTO IDENTIFICATION DATA

Photo No. None
Filed At. _____
Object Ident. _____
Ident. By _____
Signature

PLANE COORDINATE POSITION DATA

State _____ Zone _____
X _____
Y _____
Estab. By _____
Agency

DESCRIBE CORNER LOCATION RELATIVE TO NEAR-BY FEATURES, ALSO HOW TO REACH CORNER

Corner is approx. 900 ft. North and 400 Ft. East of the intersection of Hawk's Beard and Hawk's Beard in Glaze Meadow First Add. to Black Butte Ranch.

Signature
Robert M. Karl PLS

Title

Division

Headquarters

Date

Dec. 86

FS-7100-52 (3/68)

CORNER RECORD (PERPETUATION)

MONUMENT: DESCRIBE NEW MONUMENT SET, OR WORK DONE TO PRESERVE EXISTING MONUMENT

None

ACCESSORIES: DESCRIBE NEW BT'S WITNESS OBJECTS ETC. ESTABLISHED, OR WORK DONE TO PRESERVE EXISTING EVIDENCE

Scribed One new B.T.:

A 20" P.P. brs. N 52°E 173.4' scribed: "1/4 S 15 BT"

Set One Reference Monument:

A 1" x 30" steel bar brs. S 52°E 122.5' Mkd. "S 22 RM"

Work Done By R. M. Karl Title P.L.S. Date Nov. 86 State Registration No. PLS 1642
or Agency

Certified Cor. Record Prepared? Yes No Filed At:

REMARKS

Witness to Corner: W.D. Robinson PLS 1554

REGISTRED
PROFESSIONAL
LAND SURVEYOR

Robert M. Karl

OREGON
JULY 14, 1978
ROBERT M. KARL
1642

Index File No. T. R. M. Tract or Surv. No. Cor. 12 13

USDA-FOREST SERVICE

Index File No. 1763

CORNER RECORD (SEARCH)

(Ref. FSM 7.151.4)

Tract or Survey No. _____

Cor. No. N-17

T. 14 S. R. 9

E. R.D. SISTERS

County DESCHUTES

SE

COR. of SEC. 15

Merid. WILLAMETTE

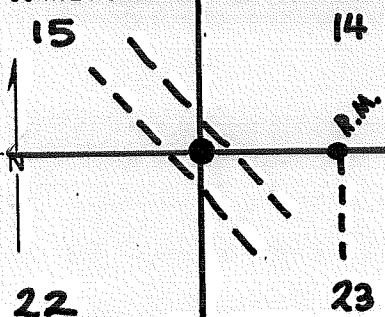
N.F. DESCHUTES

State OREGON

NW

COR. of SEC. 23

CORNER DIAGRAM PER LEGEND



DESCRIBE CORNER MONUMENT FOUND

**#5 STEEL ROD BURIED 4" IN ROAD
BLACK BUTTE RANCH BOUNDARY MARKER, A #5 ALUM-CAPPED STEEL ROD.**

DESCRIBE BEARING TREES OR OTHER OFFICIAL ACCESSORIES FOUND

**2 BTs By Brooks-Scanlon, S. 22 + S. 23
2 BTs By CENT. WEST ENG: S. 14, A 3' HIGH STUMP
MARKED T14 R 9 S14, S. 15, 10" P. PINE, dead/down
SCRIBE VIS: T14 R 9 S15.**

ORIGINAL BT WOULD FALL IN ROAD

DESCRIBE CORNER LOCATION RELATIVE TO NEAR-BY FEATURES, ALSO HOW TO REACH CORNER

PHOTO IDENTIFICATION DATA

Photo No. _____
Filed At. _____
Object Ident. _____
Ident. By _____
Signature _____

Corner Legend:

- Searched for/Not Found
- Evidence Found/Accept.
- Permanent Monument

Signature _____

Title _____

Division _____

Headquarters _____

Date _____

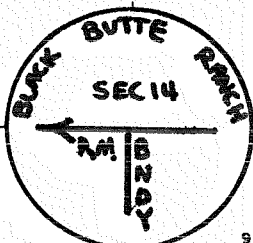
D-7100-52 (3/79)

CORNER RECORD (PERPETUATION)

MONUMENT DESCRIBE NEW MONUMENT SET, OR WORK DONE TO PRESERVE EXISTING MONUMENT

MARKED BLACK BUTTE RANCH MARKER AS REFERENCE MONUMENT.
SET STEEL ROD BEARING OBJECT AT BASE OF STUMPED BT.

MONUMENT SET/STAMPED



ACCESSORIES DESCRIBE NEW BT'S WITNESS OBJECTS ETC. ESTABLISHED, OR WORK DONE TO PRESERVE EXISTING EVIDENCE

A. #5 ALUM - CAPPED STEEL ROD BEARS S 89°30'E 170¹² FT MARKED AS SHOWN ABOVE.

A #5 plastic-capped steel rod at the base of BT stump bears N 59°30'E 224⁸ FT, MARKED "BEARING OBJECT."

a 1 1/2" P. PINE B.T.S S 37°W 65⁸² feet to a 60d NAIL SE BASE MARKED T14 R9 S22 BT

a 1 1/4" P. PINE " S 11°30'E 65⁹⁰ " " " " " " EAST BASE " T14 R9 S23 BT

Work Done By R. O'CONNOR Title PLS Date 5/81 State Registration No. or Agency 702

PLAT PREPARED OR Certified Cor. Record Prepared? No Filed At: DESMOINES CO. SURVEYOR'S OFFICE Date

REMARKS

Index File No. 1763 T. S. S., R. E., W.M. Tract or Surv. No. Cor. N-17

9
11
12
13

USDA-FOREST SERVICE

Index File No. ~~1763~~ 1763

CORNER RECORD (SEARCH)

(Ref. FSM 7151.4)

53-0466
Tract or -6-03309 Cor. No. N-17
Survey No. NW cor S.23

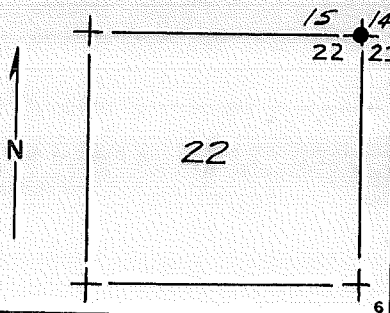
T 149 R. 9E

R.D. Sisters County Desch.

Merid. Willam.

N.F. Desch. State Ore.

CORNER DIAGRAM



DESCRIBE CORNER MONUMENT FOUND

Fd. 5/8" ^{1. Rod} in Forest Service Rd. No. 1375-G on plat of Glaze Meadow 6th Add. (Road No. 330 on map supplied for this Contract.)

DESCRIBE BEARING TREES OR OTHER OFFICIAL ACCESSORIES FOUND

Fd. 2 R.P.s trees & 1 Bearing Object by C.W.E.C.
A 20" P.P. brs. 537°W 65.8'
A 14" PP " 512°E 56.9 (65.9 on tag)
A 5/8" 1. rod brs N 59° 30'E 22.5' (Bearing object)

PHOTO IDENTIFICATION DATA

Photo No. None
Filed At.
Object Ident.
Ident. By
Signature

DESCRIBE CORNER LOCATION RELATIVE TO NEAR-BY FEATURES, ALSO HOW TO REACH CORNER

Corner is approx. 190' Northwestly of Gate on F.S. Rd. No. 330 in Glaze Meadow 6th Add to Black Butte Ranch.

PLANE COORDINATE POSITION DATA

State Zone
X
Y
Estab. By
Agency

Signature Robert M. Karl

Title P.L.S.

Division

Headquarters

Date Dec. 86

FS-7100-52 (3/68)

CORNER RECORD (PERPETUATION)

MONUMENT: DESCRIBE NEW MONUMENT SET, OR WORK DONE TO PRESERVE EXISTING MONUMENT

None

ACCESSORIES: DESCRIBE NEW BT'S WITNESS OBJECTS ETC. ESTABLISHED, OR WORK DONE TO PRESERVE EXISTING EVIDENCE

None

Work Done By R. M. Karl Title P.L.S. Date Nov. 86 State Registration No. PLS 1642
or Agency

Certified Cor. Record Prepared? Yes No Filed At:

REMARKS

Witness to Corner: W. D. Robinson P.L.S. 1554



Index File No. T. R. M. Tract or Surv. No. Cor.

USDA-FOREST SERVICE

Index File No. _____

CORNER RECORD (SEARCH)

(Ref. FSM 7.151.4)

Tract or Survey No. _____

Cor. No. N-18

T. 14 S. R. 9 E. R.D. Sister

County Deschutes

W 1/16 COR. of SEC. 14

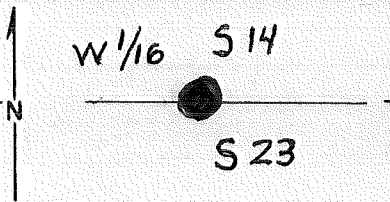
Merid. WILLAMETTE

N.F. DESCHUTES

State OREGON

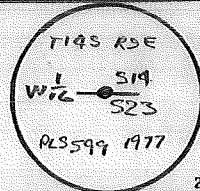
COR. of SEC. 23

CORNER DIAGRAM PER LEGEND



DESCRIBE CORNER MONUMENT FOUND

3" BC SET IN CONCRETE FLUSH WITH GROUND LEVEL



DESCRIBE BEARING TREES OR OTHER OFFICIAL ACCESSORIES FOUND

RP's
15" PP S260W 660± FT TO ^{PK} NAIL/WASHER IN FACE
10" PP N30°W 178± FT. TO PK NAIL/WASHER IN FACE

PHOTO IDENTIFICATION DATA

Photo No. _____
Filed At. _____
Object Ident. _____
Ident. By _____
Signature

DESCRIBE CORNER LOCATION RELATIVE TO NEAR-BY FEATURES, ALSO HOW TO REACH CORNER

Corner Legend:

- Searched for/Not Found
- Evidence Found/Accept.
- Permanent Monument

Signature J.E. Bussard

Title

P.L.S. 599

Division

Century West

Headquarters

Bend, Oregon

Date

11/16/79

D-7100-52 (3/79)

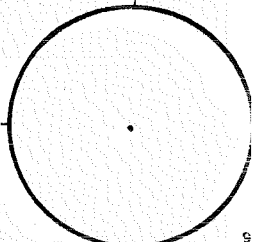
From Plat #47

CORNER RECORD (PERPETUATION)

MONUMENT. DESCRIBE NEW MONUMENT SET, OR WORK DONE TO PRESERVE EXISTING MONUMENT

Set 3" Brass Cap in 2 1/2" Iron Pipe

MONUMENT SET



ACCESSORIES DESCRIBE NEW BT'S WITNESS OBJECTS ETC. ESTABLISHED, OR WORK DONE TO PRESERVE EXISTING EVIDENCE

R.P.'s ① 7" P.P., Bears N 28° W, 178.76 ft. dist

② 15" P.P., Bears S 26° W, 66.12 ft. dist

Work Done By

PLAT PREPARED OR

Certified Cor. Record Prepared? Yes

Title

No

Filed At

Date

State Registration No. or Agency

Co. SURVEYOR'S OFFICE Date

REMARKS

Index File No.

T.

S., R.

E., W.M.

Tract or Surv. No.

Cor. N-18

USDA-FOREST SERVICE

Index
File No. 1963

CORNER RECORD (SEARCH)
(Ref. FSM 7.151.4)

Tract or
Survey No. _____

Cor.
No. N-19

T. 14 S. R. 9

E. R.D. SISTERS County DESCHUTES

State OREGON

S/4 COR. of SEC. 14

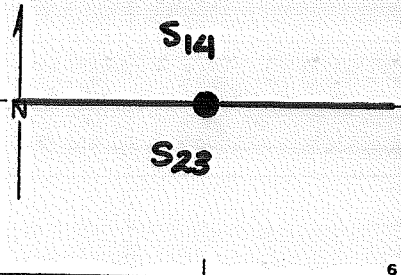
Merid. WILLAMETTE

N.F. DESCHUTES

State OREGON

N/4 COR. of SEC. 23

CORNER DIAGRAM PER LEGEND



DESCRIBE CORNER MONUMENT FOUND

**3" BRASS CAP IN CONCRETE PIER PER CENTURY WEST
ENG.**

DESCRIBE BEARING TREES OR OTHER OFFICIAL ACCESSORIES FOUND

TWO RP'S SET BY SINGLE PROPORTION SURVEY IN 1977

PHOTO IDENTIFICATION DATA

Photo No. _____
Filed At. _____
Object Ident. _____
Ident. By _____
Signature

DESCRIBE CORNER LOCATION RELATIVE TO NEAR-BY FEATURES, ALSO HOW TO REACH CORNER

- Corner Legend:
- Searched for/Not Found
 - Evidence Found/Accept.
 - Permanent Monument

Signature R. Omern

Title PLS

Division S.O.

Headquarters BEND

Date 5/81

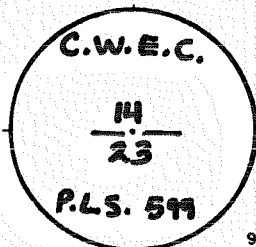
D-7100-52 (3/79)

CORNER RECORD (PERPETUATION)

MONUMENT DESCRIBE NEW MONUMENT SET, OR WORK DONE TO PRESERVE EXISTING MONUMENT

CONVERTED RP's INTO BT's (SEE BELOW)

MONUMENT SET/STAMPED



ACCESSORIES DESCRIBE NEW BT's WITNESS OBJECTS ETC. ESTABLISHED, OR WORK DONE TO PRESERVE EXISTING EVIDENCE

A	P. PINE 21	ins. dia, brs.	N 36° E	46 1/4 FT	mkd.	3/4 514 BT
A	P. PINE 9	ins. dia, brs.	S 08° W	61 1/2 FT	mkd.	N/4 523 BT
A		ins. dia, brs.			mkd.	
A		ins. dia, brs.			mkd.	

(DISTANCES)
60d NAIL NW SIDE
" " EAST "

Work Done By R. Oman Title P.L.S. Date 5/81 State Registration No. or Agency _____
 PLAT PREPARED OR Certified Cor Record Prepared? Yes No Filed At DESMUTES Co. SURVEYOR'S OFFICE Date _____

REMARKS

Index File No.

1963

T.

S., R.

E., W.M.

Tract or Surv. No.

Cor.

N-19

USDA-FOREST SERVICE

Index
File No. **2163**

CORNER RECORD (SEARCH)
(Ref. FSM 7.151.4)

Tract or
Survey No.

Cor.
No. **N-21**

T. **14** S. R. **9**

E. R.D. **SISTERS**

County **DESCHUTES**

SE COR. of SEC. **14**

Merid. **WILLAMETTE**

N.F. **DESCHUTES**

State **OREGON**

NW COR. of SEC. **24**

CORNER DIAGRAM PER LEGEND

DESCRIBE CORNER MONUMENT FOUND

**3" BRASS CAP A STEEL PIPE RISING 3" IN CONCRETE COLLAR.
ORIGINAL STONE ALONG SIDE CAP.**

DESCRIBE BEARING TREES OR OTHER OFFICIAL ACCESSORIES FOUND

4 RPS PER CENTURY WEST ENGINEERING.

PHOTO IDENTIFICATION DATA

Photo No. _____

Filed At. _____

Object Ident. _____

Ident. By _____

Signature

DESCRIBE CORNER LOCATION RELATIVE TO NEAR-BY FEATURES, ALSO HOW TO REACH CORNER

220' EAST OF ROAD #1139

Corner Legend:

Searched for/Not Found

Evidence Found/Accept.

Permanent Monument

Signature
R. Oman

Title
PLS

Division
S.O.

Headquarters
BEND

Date
5/81


D-7100-52 (3/79)

CORNER RECORD (PERPETUATION)

MONUMENT DESCRIBE NEW MONUMENT SET, OR WORK DONE TO PRESERVE EXISTING MONUMENT

BURIED STONE ALONGSIDE PIPE. RAISED MOUND OF STONES.

MONUMENT SET/STAMPED



ACCESSORIES DESCRIBE NEW BT'S WITNESS OBJECTS ETC. ESTABLISHED, OR WORK DONE TO PRESERVE EXISTING EVIDENCE

CONVERTED RP'S INTO BT'S

(DISTANCES)

A P.PINE	12 ins. dia, brs.	N52°W	9.25 FT	mkd.	T14S R9E S14 BT	TO A 60d NAIL S BASI
A "	15 ins. dia, brs.	N80°E	15.79 FT	mkd.	T14S R9E S13 BT	" " " " N "
A "	10 ins. dia, brs.	S39°E	9.90 FT	mkd.	T14S R9E S24 BT	" " " " E "
A "	5 ins. dia, brs.	S78°W	20.45 FT	mkd.		" " " " S side

Work Done By R. Oman Title PLS Date 5/81 State Registration No. 702
 or Agency
 PLAT PREPARED OR Certified Cor Record Prepared? Yes No Filed At: DESCHUTES Co. SURVEYOR'S OFFICE Date

REMARKS

Index
File No. A-28 2563

CORNER RECORD (SEARCH)
(Ref. FSM 7151.4)

Tract or
Survey No. _____

Cor. N-25
No. ~~_____~~

T 14S. R. 9E.

R.D. Sisters County Deschutes

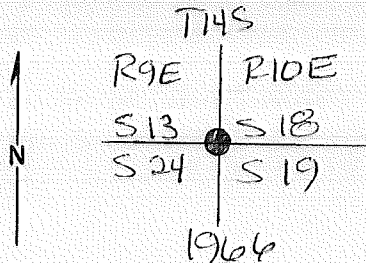
SEC. COR.

Merid. WILL.

N.F. DESCHUTES State OREGON

CORNER DIAGRAM

DESCRIBE CORNER MONUMENT FOUND



BC per BLM

DESCRIBE BEARING TREES OR OTHER OFFICIAL ACCESSORIES FOUND

PHOTO IDENTIFICATION DATA

Photo No. _____
Filed At. _____
Object Ident. _____
Ident. By _____

Signature

BTs per BLM

DESCRIBE CORNER LOCATION RELATIVE TO NEAR-BY FEATURES, ALSO HOW TO REACH CORNER

PLANE COORDINATE POSITION DATA

State _____ Zone _____
X _____
Y _____
Estab. By _____

Agency

Signature N.K.

Title S.A.

Division _____

Headquarters _____

S.O.

Date 11/80

CORNER RECORD (PERPETUATION)

MONUMENT: DESCRIBE NEW MONUMENT SET, OR WORK DONE TO PRESERVE EXISTING MONUMENT

brass cap RSG. 7"

9

ACCESSORIES : DESCRIBE NEW BT'S WITNESS OBJECTS ETC. ESTABLISHED, OR WORK DONE TO PRESERVE EXISTING EVIDENCE

6" PINE, N. 15° E., 126 lks 83¹⁶/₁₆ FT

5" PINE, S. 35° E., 83¹²/₁₆ lks 55"

7" PINE, S. 17° W., 75¹²/₁₆ lks 49⁸³/₁₆

4" PINE, N. 10¹²/₁₆° W., 84 lks, 55⁴⁴/₁₆

OR 16 39" PP 506° E 572 FT VIS: "519"

10

Work Done By BLM Title _____ Date 1966 State Registration No. or Agency _____

Certified Cor. Record Prepared ? Yes No Filed At: _____ Date _____

11

REMARKS

Index File No. 2563 T. 145 R. 9EW M.

Tract or Surv. No.

Cor. N-25

12

13

USDA-FOREST SERVICE

Index

File No.

T. 14 S. R. 9

CORNER RECORD (SEARCH)

(Ref. FSM 7.151.4)

Tract or Survey No.

Cor. No. 0-9

E. R.D. Sisters

County Deschutes

N 1/16 COR. of SEC. 21

Merid. WILLAMETTE

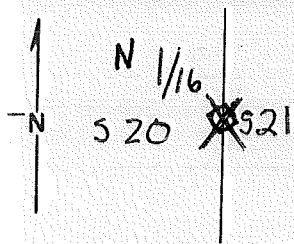
N.F. DESCHUTES

State OREGON

COR. of SEC. 20

CORNER DIAGRAM PER LEGEND

DESCRIBE CORNER MONUMENT FOUND



DESCRIBE BEARING TREES OR OTHER OFFICIAL ACCESSORIES FOUND

PHOTO IDENTIFICATION DATA

Photo No. _____

Filed At. _____

Object Ident. _____

Ident. By _____

Signature

DESCRIBE CORNER LOCATION RELATIVE TO NEAR-BY FEATURES, ALSO HOW TO REACH CORNER

Corner Legend:

Searched for/Not Found

Evidence Found/Accept.

Permanent Monument

Signature
J.E. Bussard

Title
P.L.S. 599

Title

Division
Century West

Division

Headquarters
Bend, Oregon

Headquarters

Date
2/78

Date

D-7100-52 (3/79)

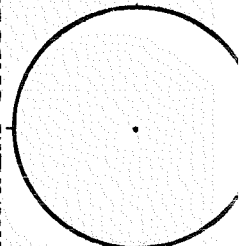
5

CORNER RECORD (PERPETUATION)

MONUMENT DESCRIBE NEW MONUMENT SET, OR WORK DONE TO PRESERVE EXISTING MONUMENT

Set "CWEC" Bathey Pin (temporary monument)

MONUMENT STAMPED



ACCESSORIES DESCRIBE NEW BT'S WITNESS OBJECTS ETC. ESTABLISHED, OR WORK DONE TO PRESERVE EXISTING EVIDENCE

R.P.'s ① 20" R.P., Bears S18°E, 16.30' Dist.
② 22" R.P., Bears S74°W, 39.59' Dist.

Work Done By

Title

Date

State Registration No.
or Agency

PLAT PREPARED OR

Certified Cor. Record Prepared? Yes

No

Filed At:

Co. SURVEYOR'S OFFICE Date

REMARKS

Index File No.

T.

S., R.

E., W.M.

Tract or Surv. No.

Cor. 0-9

USDA-FOREST SERVICE

Index
File No. 01364

CORNER RECORD (SEARCH)

(Ref. FSM 7151.4)

53-0466-6-

Tract or 03309

Cor.

No. 0-13

T 145 R. 9E

R.D. Sisters

County

Desch.

N 1/16 21/22

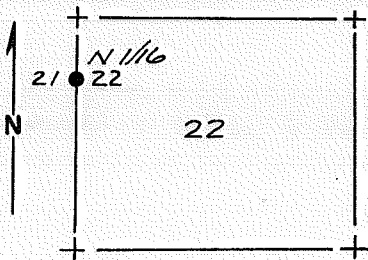
Merid. William.

N.F. Desch.

State

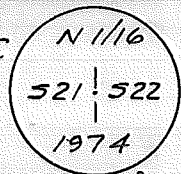
Ore.

CORNER DIAGRAM



DESCRIBE CORNER MONUMENT FOUND

Fd. 2 1/2" Brass Cap & 2 R.P. trees by CWEC



DESCRIBE BEARING TREES OR OTHER OFFICIAL ACCESSORIES FOUND

Fd. 2 R.P. trees:

A 30" P.P. brs. S 80° E 43.8'

A 28" P.P. " S 60° W 53.8'

PHOTO IDENTIFICATION DATA

Photo No. None

Filed At. _____

Object Ident. _____

Ident. By _____

Signature

7

PLANE COORDINATE POSITION DATA

State _____ Zone _____

X _____

Y _____

Estob. By _____

Agency

8

DESCRIBE CORNER LOCATION RELATIVE TO NEAR-BY FEATURES, ALSO HOW TO REACH CORNER

Corner is approx. 180 ft South & 50 ft East of intersection of Hawk's Beard and Mahonia streets in Glaze Meadow Seventh Add. to Black Butte Ranch.

Signature
Robert M. Karl

Signature

Title

P.L.S.

Division

Headquarters

Date

Dec. 86

FS-7100-52 (3/68)

4

5

CORNER RECORD (PERPETUATION)

MONUMENT: DESCRIBE NEW MONUMENT SET, OR WORK DONE TO PRESERVE EXISTING MONUMENT

None

ACCESSORIES: DESCRIBE NEW BT'S WITNESS OBJECTS ETC. ESTABLISHED, OR WORK DONE TO PRESERVE EXISTING EVIDENCE

Scribed 2 B.T.s.

A 6" P.P. brs. S30°E 10.3' scribed "N 1/16 S 22 BT"

A 5" " " S82°15'W 20.4' " "N 1/16 S 21 BT"

Work Done By R.M. Karl Title P.L.S. Date Nov. 86 State Registration No. P.L.S. 1642
or Agency

Certified Cor. Record Prepared? Yes No Filed At: _____

REMARKS

Witness to Corner: W.D. Robinson P.L.S. 1554

REGISTERED
PROFESSIONAL
LAND SURVEYOR

Robert M. Karl

OREGON
JULY 14, 1978
ROBERT M. KARL
1642

Index File No. T. R. M. Tract or Surv. No.

USDA-FOREST SERVICE

Index
File No. B1564

CORNER RECORD (SEARCH)

(Ref. FSM 7151.4)

53-0466-6
Tract or - 03309 Cor. No. 0-15
Survey No. _____

T 145 R. 9 E.

R.D. Sisters

County Desch.

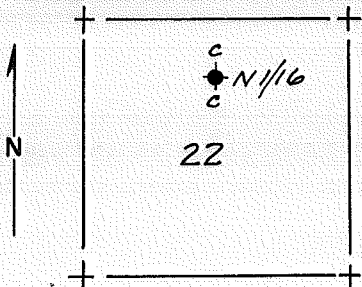
State Ore. CN/16 S.22

Merid. Willam.

N.F. Desch.

State Ore.

CORNER DIAGRAM



DESCRIBE CORNER MONUMENT FOUND

None

DESCRIBE BEARING TREES OR OTHER OFFICIAL ACCESSORIES FOUND

None

PHOTO IDENTIFICATION DATA

Photo No. _____

Filed At. _____

Object Ident. _____

Ident. By _____

Signature

PLANE COORDINATE POSITION DATA

State _____ Zone _____

X _____

Y _____

Estab. By _____

Agency

DESCRIBE CORNER LOCATION RELATIVE TO NEAR-BY FEATURES, ALSO HOW TO REACH CORNER

Corner is approx. 170' southeasterly of Balsam Root Cul-de-Sac near the rear Lot corners of 76 and 77 in Glaze Meadow, First Add'n.

Robert M. Karl

Signature

P.L.S.

Title

Division

Headquarters

Date

Dec. 86

FS-7100-52 (3/68)

6

7

8

2

3


4

5

CORNER RECORD (PERPETUATION)

MONUMENT : DESCRIBE NEW MONUMENT SET, OR WORK DONE TO PRESERVE EXISTING MONUMENT

Set 2 1/2" x 30" pipe & 2 1/2" Brass Cap marked:



ACCESSORIES : DESCRIBE NEW BT'S WITNESS OBJECTS ETC. ESTABLISHED, OR WORK DONE TO PRESERVE EXISTING EVIDENCE

Scribed 2 B.T.s

A 12" P.P. brs. S 83° 15' E 56.3 Scribed "CN 1/16 S 22 BT"
An 8" " " S 2° W 28.6' " "CN 1/16 S 22 BT"

Work Done By R.M. Karl Title P.L.S. Date Nov. 86 State Registration No. P.L.S. 1642
or Agency

Certified Cor. Record Prepared ? Yes No Filed At:

Date

REMARKS

Witness to Corner: W.D. Robinson P.L.S. 1554

REGISTERED
PROFESSIONAL
LAND SURVEYOR

Robert M. Karl

OREGON
JULY 14, 1978
ROBERT M. KARL

1642

Index File No.

T.

R.

M.

Tract or Surv. No.

Cor.

USDA-FOREST SERVICE

Index File No. 1764

CORNER RECORD (SEARCH)

(Ref. FSM 7151.4)

53-0466-6

Tract or - 03309

Cor. No. 0-17

T 14 S R. 9 E

R.D. Sisters

County Desch.

Survey No. _____

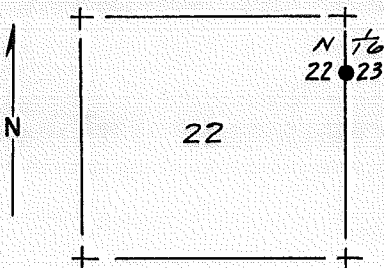
N/16 22/23

Merid. William.

N.F. Desch.

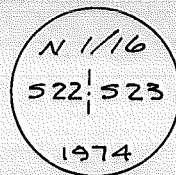
State Ore.

CORNER DIAGRAM



DESCRIBE CORNER MONUMENT FOUND

Fd. 2 1/2" Brass Cap by C.W.E.C. mkd. :



DESCRIBE BEARING TREES OR OTHER OFFICIAL ACCESSORIES FOUND

Fd. 2 R.P. trees by C.W.E.C.
A 6" PP brs. S 30° E 29.6'
A " " " West 8.1'

PHOTO IDENTIFICATION DATA

Photo No. None
Filed At. _____
Object Ident. _____
Ident. By _____
Signature

DESCRIBE CORNER LOCATION RELATIVE TO NEAR-BY FEATURES, ALSO HOW TO REACH CORNER

Corner is approx. 200' Ft. South of Hedge Nettle Cul-de-Sac and is the rear lot corners of Lots 155 and 156 in Glaze Meadow 6th Addn. to Black Butte Ranch.

PLANE COORDINATE POSITION DATA

State _____ Zone _____
X _____
Y _____
Estab. By _____
Agency

Signature
Robert M. Karl

Title P.L.S.

Division _____

Headquarters _____

Date Dec. 86

FS-7100-52 (3/68)

CORNER RECORD (PERPETUATION)

MONUMENT : DESCRIBE NEW MONUMENT SET, OR WORK DONE TO PRESERVE EXISTING MONUMENT

None

ACCESSORIES : DESCRIBE NEW BT'S WITNESS OBJECTS ETC. ESTABLISHED, OR WORK DONE TO PRESERVE EXISTING EVIDENCE

Scribed 2 B.T.s :

A 10" P.P. brs. S84°W 8.0' scribed : "N 1/16 S 22 BT"
A 10" P.P. brs. S16°30'E 29.6' " " "N 1/16 S 22 BT"

Work Done By R.M. Karl Title PLS Date Nov. 86 State Registration No. P.L.S. 1642
or Agency

Certified Cor. Record Prepared ? Yes No Filed At:

REMARKS

Witness to Corner : W.D. Robinson P.L.S. 1554

Date
REGISTERED
PROFESSIONAL
LAND SURVEYOR

Robert M. Karl

OREGON
JULY 14, 1978
ROBERT M. KARL
1642

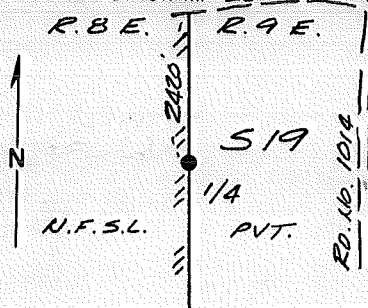
Index File No. T. R. M. Tract or Surv. No. Cor.

USDA-FOREST SERVICE

Index
File No. P-1

CORNER RECORD (SEARCH)

(Ref. FSM 7151.4)

Cont. No. 53-0466-7-03451T 143 R. 8E9ER.D. SistersCounty DeschutesTract or
Survey No. _____Cor.
No. P-1Merid. WilliamN.F. Deschutes State OregonCORNER DIAGRAM - 260

DESCRIBE CORNER MONUMENT FOUND

18" x 14" x 6" stone set by John H. McClung
orig. survey cont. no. 134 dated Aug. 22, 1870
w/ no apparent markings set well in ground.
orig. call: 19" x 10" x 8", No B.T.s called for

DESCRIBE BEARING TREES OR OTHER OFFICIAL ACCESSORIES FOUND

None

PHOTO IDENTIFICATION DATA

Photo No. _____

Filed At. _____

Object Ident. _____

Ident. By _____

Signature

PLANE COORDINATE POSITION DATA

State _____ Zone _____

X _____

Y _____

Estab. By _____

Agency

DESCRIBE CORNER LOCATION RELATIVE TO NEAR-BY FEATURES, ALSO HOW TO REACH CORNER

From Jct. of F.S. Roads 1008 & 1014, take 1014
Northwesterly \pm 2 mi to F.S. rd. No. 260. Take
260 westerly \pm 1.1 mi. to Sec. line crossing.
Corner is \pm 2420 ft. South along Sec. line.

Signature
Robert M. KarlTitle
P.L.S.

Division _____

Headquarters
Bend

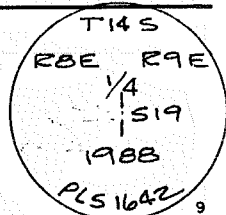
Date _____

FS-7100-52 (3/68)

CORNER RECORD (PERPETUATION)

MONUMENT: DESCRIBE NEW MONUMENT SET, OR WORK DONE TO PRESERVE EXISTING MONUMENT

Set 2 1/2" G.I.P. & B.C. 5" above grnd. stamped:
buried orig. stone on north side of cap
set carsonite posts north & south
w/ 54-2 & 54.9 decals



ACCESSORIES: DESCRIBE NEW BT'S WITNESS OBJECTS ETC. ESTABLISHED, OR WORK DONE TO PRESERVE EXISTING EVIDENCE

13" fir brs. N32°30'E 6.5' scribed "1/4 S 19 BT"
8" fir brs. S46°15'E 21.3' scribed "1/4 S 19 BT"
brass "LS 1642" washers in blazes between "BT"
tagged w/ 54-3 & 54-9 signs
painted 6" bands & blazes red

Work Done By B. Karl Title P.L.S. Date _____ State Registration No. Or. P.L.S. 1642
or Agency _____

Certified Cor. Record Prepared? Yes No Filed At: _____ Date _____

REMARKS

Witness to Corner: Russell Karl, Jr. P.L.S.

Index File No. D-1 T. 14 S R. 9 E. W.M. Tract or Surv. No. _____ Cor. _____

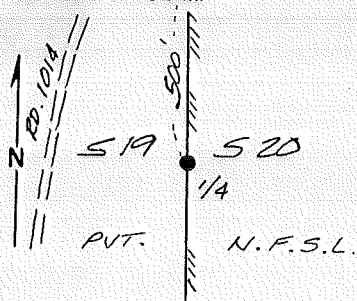
Index
File No. P-5

CORNER RECORD (SEARCH) (Ref. FSM 7151.4) Tract or Survey No. _____ Cor. No. P-5

T 145 R. SE 9E R.D. Sisters County Deschutes

Merid. William N.F. Deschutes State Oregon

CORNER DIAGRAM



DESCRIBE CORNER MONUMENT FOUND

18" x 10" x 7" stone w/ no marks lying in skid trail firmly set in grnd. appears to have been disturbed
orig. stone call: 16" x 12" x 7"

DESCRIBE BEARING TREES OR OTHER OFFICIAL ACCESSORIES FOUND

None

PHOTO IDENTIFICATION DATA

Photo No. _____
Filed At. _____
Object Ident. _____
Ident. By _____
Signature

DESCRIBE CORNER LOCATION RELATIVE TO NEAR-BY FEATURES, ALSO HOW TO REACH CORNER

From Jct. of F.S. rds. # 1008 & 1014, Take 1014 northwesterly \pm 1.7 mi. to section line crossing.
Corner is 500 ft. South along section line.

PLANE COORDINATE POSITION DATA

State _____ Zone _____
X _____
Y _____
Estab. By _____
Agency

Signature Robert M. Karl Title P.L.S. Division _____ Headquarters Bend Date _____

CORNER RECORD (PERPETUATION)

MONUMENT: DESCRIBE NEW MONUMENT SET, OR WORK DONE TO PRESERVE EXISTING MONUMENT

Set 2 1/2" x 30" B.I.P. & B.C. 5" above grnd. stamped:
 in proportion position
 buried stone on north side of cap
 set carsonite post 3' south w/ 54-2 & 54-9 decals

T145 R9E
 1/4
 S19 | S20
 1988
 PLS 1642
 9

ACCESSORIES DESCRIBE NEW BT'S WITNESS OBJECTS ETC. ESTABLISHED, OR WORK DONE TO PRESERVE EXISTING EVIDENCE

8" fir brs. N 40° 00' E 9.0' scribed "114 S 20 BT"
 9" P.P. brs. S 81° 00' W 50.5' scribed "114 S 19 BT"
 brass "LS 1642" washers in blazes between "BT"
 Tagged w/ 54.3 & 54.9 signs
 Painted 6" bands & blazes red

10

Work Done By B. Karl Title P.L.S. Date _____ State Registration No. Or. P.L.S. 1642
 or Agency _____

Certified Cor. Record Prepared? Yes No Filed At: _____ Date _____

11

REMARKS

Witness to Corner: Russell Karl, Jr. P.L.S.

Index File No. P-5 T.145 R.9E W.M. Tract or Surv. No. _____ Cor. _____

12

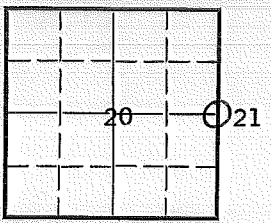
13

LAND CORNER RECORD
(Rectangular)

P. 09 5680-2

1. T 14S R 9E No. P-9 Cor. 1/4 Mer Will State Oregon N. F. Deschutes Dist. Sisters

2. Corner Status



3. Original Description _____ Vol. _____ Page _____ Where Recorded _____

4. Description of Corners: 10-13-1870 Set stone 14x10x8 for 1/4 Sec. cor.

5. Investigation Notes: No evidence found.

1978
Remonumentation by Proportion (see back)

7. Photo Identification

Photo No. _____

Ident. By: _____

8. Plane Coordinate Position Data

State _____ Zone _____

X _____

Y _____

Estab. By _____

Field Book No. _____

Where Filed _____

9. Evaluation

Authentic _____

Needs Verif. _____ Monument _____

Re-estab. _____ Survey _____

Land Status _____

6. Signed D. Tingvall Title Hwy. Eng. Date 4-23-63

PERPETUATION RECORD

10. Monument:

Set 2 1/2" Iron Pipe w/ 3" Brass Cap (by Single Prop. position)

11. Accessories

R.P.'s ① 30" P.P., Bears N87°E, 56.86 ft. dist.
 ② 6" P.P., " " S64°W, 29.65 ft. dist.

12. Set By J. E. Bussard Title ~~P.L.S. 599~~
 License P.L.S. 599 Agency Century West Date 2/10/78

13. Recorded By _____ Volume _____ Page _____
 (Agency)

 (Date) (City) (County) (State)

14. Remarks:

USDA-FOREST SERVICE

Index
File No. 1365

CORNER RECORD (SEARCH)

(Ref. FSM 7151.4)

53-0466-6

Tract or Survey No. -03309 Cor. No. P-13

T 145 R. 9 E.

R.D. Sisters

County Desch.

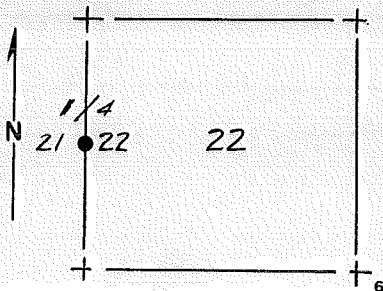
W/4 S.22.

Merid. _____

N.F. Desch.

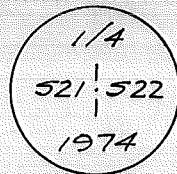
State Ore.

CORNER DIAGRAM



DESCRIBE CORNER MONUMENT FOUND

Fd. 2 1/2" Brass Cap by C.W.E.C. mkd:



DESCRIBE BEARING TREES OR OTHER OFFICIAL ACCESSORIES FOUND

Fd. 3 R.P. trees by C.W.E.C.

A 12" P.P. brs. S 8° W 44.3'

A 24" " " N 75° E 49.3'

A " " " N 7° W 29.0' scr. 1/4"

PHOTO IDENTIFICATION DATA

Photo No. None

Filed At. _____

Object Ident. _____

Ident. By _____

Signature

PLANE COORDINATE POSITION DATA

State _____ Zone _____

X _____

Y _____

Estab. By _____

Agency

DESCRIBE CORNER LOCATION RELATIVE TO NEAR-BY FEATURES, ALSO HOW TO REACH CORNER

Corner is along Mahonia Street approx. 1526' South of the intersection of Hawk's Beard and Mahonia in Glaze Meadow Seventh Add. (Note - corner lies approx. 30' East of Mahonia).

Signature

Robert M. Karl

Title

P.L.S.

Division

Headquarters

Date

Dec. 86

FS-7100-52 (3/68)

CORNER RECORD (PERPETUATION)

MONUMENT: DESCRIBE NEW MONUMENT SET, OR WORK DONE TO PRESERVE EXISTING MONUMENT

Raised stone mound around cap.

ACCESSORIES: DESCRIBE NEW BT'S WITNESS OBJECTS ETC. ESTABLISHED, OR WORK DONE TO PRESERVE EXISTING EVIDENCE

Scribed 2 B.T.s-

A 5" PP brs. N 41° E 62.3' scribed: "1/4 S 22 BT"

A 7" " " 563°30'E 13.0' " " "1/4 S 22 BT"

Work Done By *R.M. Karl* Title *P.L.S.* Date *Nov 86* State Registration No. *PL5 1642*
or Agency

Certified Cor. Record Prepared? Yes No Filed At:

REMARKS

Witness to Corner: W.D. Robinson P.L.S. 1554

REGISTERED
PROFESSIONAL
LAND SURVEYOR

Robert M. Karl

OREGON
JULY 14, 1978
ROBERT M. KARL
1642

Index File No. T. R. M. Tract or Surv. No. Cor.

USDA-FOREST SERVICE

Index File No. 1565

CORNER RECORD (SEARCH)

(Ref. FSM 7151.4)

53-0466-6

Tract or - 03309

Cor. No. P-15

T 14 S R. 9 E

R.D. Sisters

County Desch.

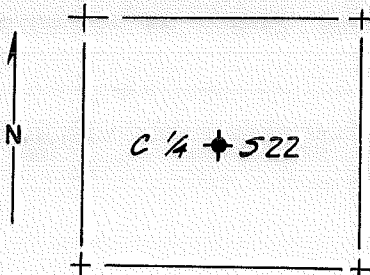
Survey No. CJA S, 22

Merid. Willam.

N.F. Desch.

State Ore.

CORNER DIAGRAM



DESCRIBE CORNER MONUMENT FOUND

None

DESCRIBE BEARING TREES OR OTHER OFFICIAL ACCESSORIES FOUND

None

PHOTO IDENTIFICATION DATA

Photo No. None

Filed At. _____

Object Ident. _____

Ident. By _____

Signature

6

DESCRIBE CORNER LOCATION RELATIVE TO NEAR-BY FEATURES, ALSO HOW TO REACH CORNER

Take F.S.Rd. 344 from Rd 140 (Graham Corral Rd.) approx. 1/3 mile. Corner is ± 150 ft. South.

PLANE COORDINATE POSITION DATA

State _____ Zone _____

X _____

Y _____

Estab. By _____

Agency

8

Signature Robert M. Karl

Title P.L.S.

Division _____

Headquarters _____

Date Dec. 86

FS-7100-52 (3/68)

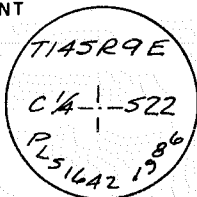
4

5

CORNER RECORD (PERPETUATION)

MONUMENT: DESCRIBE NEW MONUMENT SET, OR WORK DONE TO PRESERVE EXISTING MONUMENT

Set 2 1/2" x 30" pipe & 2 1/2" Brass Cap marked:
Raised stone mound.



ACCESSORIES: DESCRIBE NEW BT'S WITNESS OBJECTS ETC. ESTABLISHED, OR WORK DONE TO PRESERVE EXISTING EVIDENCE

Scribed 2 B.T.s:

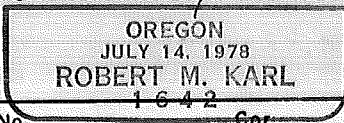
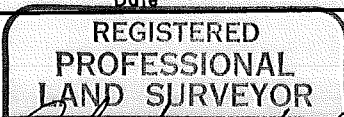
A 5" P.P. brs. S 38° 30' E 43.5' scribed "C 1/4 5 22 BT"
A 12" P.P. " S 24° W 59.3' " "C 1/4 5 22 BT"

Work Done By R.M. Karl Title PLS Date Nov-86 State Registration No. PL 51642
or Agency

Certified Cor. Record Prepared? Yes No Filed At: _____

REMARKS

Witness to corner: W.D. Robinson PL 5 1554



Index File No. T. R. M. Tract or Surv. No. Cor.

USDA-FOREST SERVICE

Index File No. 1765

CORNER RECORD (SEARCH)

(Ref. FSM 7151.4)

53-0466-6

Tract or - 03309

Survey No. _____

Cor. No. P 17

T 145 R. 9 E

R.D. Sisters

County Desch.

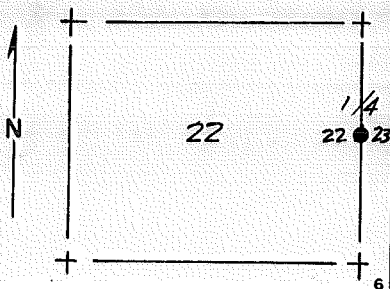
W/4 S. 23

Merid. William.

N.F. Desch.

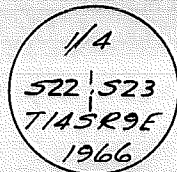
State Ore

CORNER DIAGRAM



DESCRIBE CORNER MONUMENT FOUND

Fd. 2 1/2" Brass Cap by B.L.M. mkd.:



DESCRIBE BEARING TREES OR OTHER OFFICIAL ACCESSORIES FOUND

Fd. 2 B.T.s by B.L.M.

A 28" P.P. brs. S 8°W 55.6' scr. headed

A 10" " " N 26°E 24.3' " "

PHOTO IDENTIFICATION DATA

Photo No. _____

Filed At. _____

Object Ident. _____

Ident. By _____

Signature

PLANE COORDINATE POSITION DATA

State _____ Zone _____

X _____

Y _____

Estab. By _____

Agency

DESCRIBE CORNER LOCATION RELATIVE TO NEAR-BY FEATURES, ALSO HOW TO REACH CORNER

Take Rd. 300 From No. 330 to N.F. boundary tag on post. Corner is 270' feet north.

Signature Robert M. Karl

Title P.L.S.

Division _____

Headquarters _____

Date

Dec. 86

FS-7100-52 (3/68)

CORNER RECORD (PERPETUATION)

MONUMENT : DESCRIBE NEW MONUMENT SET, OR WORK DONE TO PRESERVE EXISTING MONUMENT

None

ACCESSORIES : DESCRIBE NEW BT'S WITNESS OBJECTS ETC. ESTABLISHED, OR WORK DONE TO PRESERVE EXISTING EVIDENCE

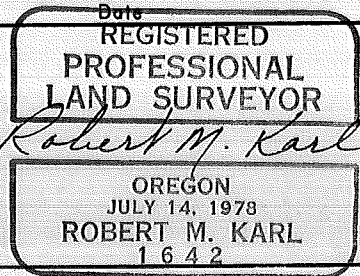
None

Work Done By R.M. Karl Title P.L.S. Date Nov. 86 State Registration No. P.L.S. 1642
or Agency

Certified Cor. Record Prepared ? Yes No Filed At:

REMARKS

Witness to Corner : W.D. Robinson P.L.S. 1554



Index File No. T. R. M. Tract or Surv. No. Cor.

USDA-FOREST SERVICE

Index File No. 2165

CORNER RECORD (SEARCH)

(Ref. FSM 7.151.4)

Tract or Survey No. _____

Cor. No. P-21

T. 14 S. R. 9

E. R.D. SISTERS County DESCHUTES

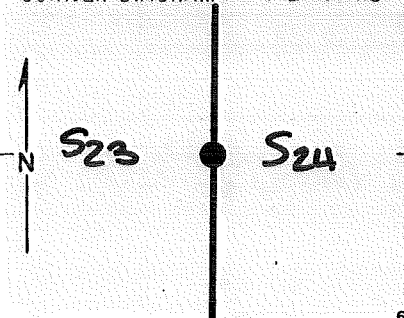
E/4 COR. of SEC. 23

Merid. WILLAMETTE

N.F. DESCHUTES State OREGON

W/4 COR. of SEC. 24

CORNER DIAGRAM PER LEGEND



DESCRIBE CORNER MONUMENT FOUND

STONE: 10"X8"X8" RISING 4" ABOVE GROUND, WELL BEDDED, MARKED $\frac{1}{4}$

DESCRIBE BEARING TREES OR OTHER OFFICIAL ACCESSORIES FOUND

SEARCHED FOR, NOTHING FOUND

PHOTO IDENTIFICATION DATA

Photo No. _____

Filed At. _____

Object Ident. _____

Ident. By _____

Signature

DESCRIBE CORNER LOCATION RELATIVE TO NEAR-BY FEATURES, ALSO HOW TO REACH CORNER

210' EAST OF ROAD # 1139

Corner Legend:

Searched for/Not Found

Evidence Found/Accept

Permanent Monument

Signature R. Oman

Title PLS

Division S.O.

Headquarters BEND

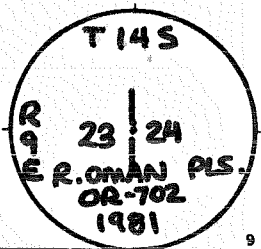
Date 5/8/70 D-7100-52 (3/79)

CORNER RECORD (PERPETUATION)

MONUMENT. DESCRIBE NEW MONUMENT SET, OR WORK DONE TO PRESERVE EXISTING MONUMENT

SET 2 1/2" X 32" BRASS-CAPPED STEEL PIPE RISING 4" ABOVE GROUND, BURIED STONE ALONG SIDE PIPE.

MONUMENT SET/REPLACED



ACCESSORIES DESCRIBE NEW BT'S WITNESS OBJECTS ETC. ESTABLISHED, OR WORK DONE TO PRESERVE EXISTING EVIDENCE

(DISTANCES)

A.P. PINE	6	ins. dia.	brs.	N 86° E	59.84 FT	mkd.	W 1/4 S 24 BT	TO A 60d NAIL N BASE
A "	11	ins. dia.	brs.	N 66° 30' W	66.83 FT	mkd.	E 1/4 S 23 BT	" " " " SW SIDE
A		ins. dia.	brs.			mkd.		
A		ins. dia.	brs.			mkd.		

Work Done By R. OMAN Title PLS. Date 5/81 State Registration No. 702
 or Agency
 PLAT PREPARED OR Certified Cor. Record Prepared? No Filed At: DESCHUTES Co. SURVEYOR'S OFFICE Date

REMARKS

USDA-FOREST SERVICE

Index
File No. _____

CORNER RECORD (SEARCH)

(Ref. FSM 7.151.4)

Tract or
Survey No. _____

Cor.
No. Q-9

T. 14 S. R. 9 E.

R.D. Sisters County Deschutes

5/16

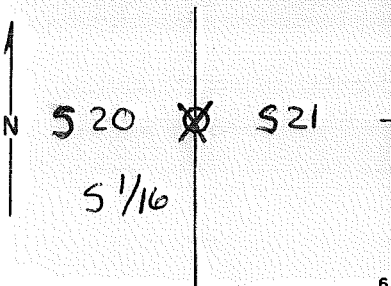
COR. of SEC. 21

Merid. WILLAMETTE

N.F. DESCHUTES State OREGON

COR. of SEC. 20

CORNER DIAGRAM PER LEGEND



DESCRIBE CORNER MONUMENT FOUND

DESCRIBE BEARING TREES OR OTHER OFFICIAL ACCESSORIES FOUND

DESCRIBE CORNER LOCATION RELATIVE TO NEAR-BY FEATURES, ALSO HOW TO REACH CORNER

PHOTO IDENTIFICATION DATA

Photo No. _____
Filed At. _____
Object Ident. _____
Ident. By _____
Signature

Corner Legend:

- Searched for/Not Found
- Evidence Found/Accept.
- Permanent Monument

Signature
E. Bussard P.L.S. 599

Title

Division
Century West

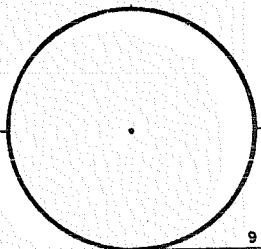
Headquarters
Bend, Oregon

Date
2/10/78

D-7100-52 (3/79)

CORNER RECORD (PERPETUATION)

MONUMENT STAFFED



MONUMENT DESCRIBE NEW MONUMENT SET, OR WORK DONE TO PRESERVE EXISTING MONUMENT

Set 1/16 Between Sections 20 + 21
Set "CWEC" Bathey pin (temporary mon.)

ACCESSORIES DESCRIBE NEW BT'S WITNESS OBJECTS ETC. ESTABLISHED, OR WORK DONE TO PRESERVE EXISTING EVIDENCE

R.P.'s ① 24" P.P., Bears $S45^{\circ}W$, 3.47 ft. dist
② 20" P.P., Bears $S60^{\circ}E$, 16.46 ft. dist.

Work Done By _____ Title _____ Date _____ State Registration No. _____
or Agency _____
PLAT PREPARED OR
Certified Cor. Record Prepared? Yes No Filed At: **Co. SURVEYOR'S OFFICE** Date _____

REMARKS

Index File No. T. S., R. E., W.M. Tract or Surv. No. Cor.

USDA-FOREST SERVICE

Index File No. R-1

T 14 S. R. 9 E.

Merid. Willam.

CORNER RECORD (SEARCH)

(Ref. FSM 7151.4)

R.D. Sisters County Deschutes

N.F. Deschutes State Oregon

Cont. No. 53-0466-7-03451

Tract or Survey No. _____ Cor. No. R-1

CORNER DIAGRAM



DESCRIBE CORNER MONUMENT FOUND

Fd. 11x12x7 stone believed to be out of position, w/ no markings

DESCRIBE BEARING TREES OR OTHER OFFICIAL ACCESSORIES FOUND

No B.T.s called for in orig. survey

PHOTO IDENTIFICATION DATA

Photo No. _____
Filed At. _____
Object Ident. _____
Ident. By _____
Signature

PLANE COORDINATE POSITION DATA

State _____ Zone _____
X _____
Y _____
Estab. By _____
Agency

DESCRIBE CORNER LOCATION RELATIVE TO NEAR-BY FEATURES, ALSO HOW TO REACH CORNER

From Jct. of F.S. Rd Nos. 1028 & 1030, take 1028 northwesterly ± 2 mi. to Section line crossing. Corner is ± 712 ft. North along line.

Robert M. Karl
Signature

P.L.S.
Title

Division

Headquarters
Bend

Date

FS-7100-52 (3/68)

USDA-FOREST SERVICE

Index

File No.

R-3

T 14 S. R. 9 E.

Merid. William.

CORNER RECORD (SEARCH)

(Ref. FSM 7151.4)

R.D. Sisters

N.F. Deschutes

Tract or

Survey No.

County Deschutes

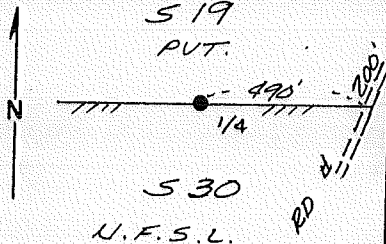
State Oregon

Cor.

No. R-3

Cont. No. 53-0466-7-03451

CORNER DIAGRAM



DESCRIBE CORNER MONUMENT FOUND

None

DESCRIBE BEARING TREES OR OTHER OFFICIAL ACCESSORIES FOUND

None

PHOTO IDENTIFICATION DATA

Photo No. _____

Filed At. _____

Object Ident. _____

Ident. By _____

Signature

PLANE COORDINATE POSITION DATA

State _____ Zone _____

X _____

Y _____

Estab. By _____

Agency

DESCRIBE CORNER LOCATION RELATIVE TO NEAR-BY FEATURES, ALSO HOW TO REACH CORNER

From Jct. of F.S. rds Nos. 1028 & 1030, Take 1028 northwesterly ± 1.8 mi. to Rd. No. 200. Take 200 easterly ± 0.6 mi. to Section line crossing Corner is 490 ft. west along line.

Signature Robert M. Karl

Title P.L.S.

Division

Headquarters Bend

Date

FS-7100-52 (3/68)

CORNER RECORD (PERPETUATION)

MONUMENT: DESCRIBE NEW MONUMENT SET, OR WORK DONE TO PRESERVE EXISTING MONUMENT

Set 2 1/2" x 30" alum. pipe & cap 2" above grd. stamped:
by single proportion

Set carsonite post 3' west of cap w/
54-2 & 54-9 decal

T145 R9E
1/4 S19
S30
1988
PLS 1642
9

ACCESSORIES: DESCRIBE NEW BT'S WITNESS OBJECTS ETC. ESTABLISHED, OR WORK DONE TO PRESERVE EXISTING EVIDENCE

9" P.P. brs. N 30° 30' W 45.4' scribed "1145 19 BT"

8" P.P. brs. S 73° 00' W 17.2' scribed "1145 30 BT"

brass "LS 1642" washers in blazes between "B.T"
tagged w/ 54-3 & 54-9 signs
painted 6" bands & blazes red

Work Done By B. Kari Title P.L.S. Date _____ State Registration No. Or. P.L.S. 1642
or Agency _____

Certified Cor. Record Prepared? Yes No Filed At: _____ Date _____

REMARKS

Witness to Corner: Russell Kari, Jr. P.L.S.

Index File No. R-3 T. 145 R. 9E W.M. Tract or Surv. No. _____ Cor. _____

USDA-FOREST SERVICE

Index

File No. R-5

T 14 S. R. 9 E.

Merid. Willam.

CORNER RECORD (SEARCH)

(Ref. FSM 7151.4)

R.D. Sisters

N.F. Deschutes

Tract or

Survey No. _____

County Deschutes

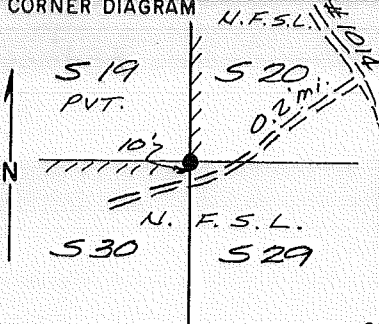
State Oregon

Cor.

No. R-5

Cont. No. 53-0466-7-03451

CORNER DIAGRAM



DESCRIBE CORNER MONUMENT FOUND

14"x 9"x 4" stone w/ no markings used by timber cruisers. I did ^{not} hold it's position orig. stone call: 14"x 11"x 4"

DESCRIBE BEARING TREES OR OTHER OFFICIAL ACCESSORIES FOUND

None

PHOTO IDENTIFICATION DATA

Photo No. _____

Filed At. _____

Object Ident. _____

Ident. By _____

Signature

PLANE COORDINATE POSITION DATA

State _____ Zone _____

X _____

Y _____

Estab. By _____

Agency

DESCRIBE CORNER LOCATION RELATIVE TO NEAR-BY FEATURES, ALSO HOW TO REACH CORNER

From Jct. of F.S. Rd. Nos. 1014 & 100B. take 1014 northwesterly ± 1.9 mi. to a road running left. take this road ± 0.2 mi. to corner.

Signature

Robert M. Karl

Title

P.L.S.

Division

Headquarters

Bend

Date

FS-7100-52 (3/68)

CORNER RECORD (PERPETUATION)

MONUMENT: DESCRIBE NEW MONUMENT SET, OR WORK DONE TO PRESERVE EXISTING MONUMENT

Set 2 1/2" x 30" G.I.P. & B.C. 6" above grnd. stamped:
 set by double proportion
 set corsonite post west & north of cap

T145 R9E
 S19 | S20
 — | —
 S30 | S29
 1988
 PLS1642 9

ACCESSORIES DESCRIBE NEW BT'S WITNESS OBJECTS ETC. ESTABLISHED, OR WORK DONE TO PRESERVE EXISTING EVIDENCE

9" P.P. brs. N 52° 00' W 13.3' scribed "T145 R9E S19 BT"
 10" P.P. brs. N 16° 00' E 9.4' " "T145 R9E S20 BT"
 9" P.P. brs. S 89° 45' E 29.0' " "T145 R9E S29 BT"
 8" P.P. brs. S 46° 00' W 47.5' " "T145 R9E S30 BT"

brass "LS1642" washers in blazes between "BT"

Painted 6" bands & blazes red, tagged w/ 54-3 & 54-9 signs 10

Work Done By B. Karl Title P.L.S. Date _____ State Registration No. Or. P.L.S. 1642
 or Agency _____

Certified Cor. Record Prepared? Yes No Filed At: _____ Date _____ 11

REMARKS

Witness to Corner: Russell Karl, Jr. P.L.S.

Index File No. R-5 T. 145 R. 9 E W. M. Tract or Surv. No. _____ Cor. _____ 12
 15

USDA-FOREST SERVICE

Index File No. R-7

T 14 S. R. 9 E.

Merid. Willam.

CORNER RECORD (SEARCH)

(Ref. FSM 7151.4)

R.D. Sisters

N.F. Deschutes

County Deschutes

State Oregon

Cont. No. 53-0466-7-03451

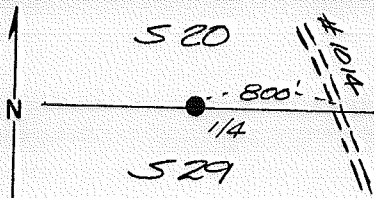
Tract or

Survey No. _____

Cor.

No. R-7

CORNER DIAGRAM



DESCRIBE CORNER MONUMENT FOUND

No original evidence found

DESCRIBE BEARING TREES OR OTHER OFFICIAL ACCESSORIES FOUND

None

PHOTO IDENTIFICATION DATA

Photo No. _____

Filed At _____

Object Ident. _____

Ident. By _____

Signature

PLANE COORDINATE POSITION DATA

State _____ Zone _____

X _____

Y _____

Estab. By _____

Agency

DESCRIBE CORNER LOCATION RELATIVE TO NEAR-BY FEATURES, ALSO HOW TO REACH CORNER

From Jct. of F.S. rds. 1008 & 1014, take 1014 northwesterly ± 1.4 mi. to Section line crossing. Corner is ± 800 ft. west along line.

Signature Robert M. Karl

Title P.L.S.

Division _____

Headquarters Bend

Date _____

FS-7100-52 (3/68)

CORNER RECORD (PERPETUATION)

MONUMENT: DESCRIBE NEW MONUMENT SET, OR WORK DONE TO PRESERVE EXISTING MONUMENT

Set 2 1/2" x 30" G.I.P. & B.C. 10" above grnd. stamped:
by single proportion
set carsonite post 3' east w/ 54-9 decal
cap is in stone mound

T145 R9E
1/4 S20
S29
1988
PLS1642 9

ACCESSORIES: DESCRIBE NEW BT'S WITNESS OBJECTS ETC. ESTABLISHED, OR WORK DONE TO PRESERVE EXISTING EVIDENCE

6" P.P. brs. N66°30'W 23.5' scribed "114520 BT"
3" P.P. brs. S32°30'E 25.1' scribed "X BT"
brass "LS1642" washers in blazes between "BT"
tagged w/ 54-3 & 54-9 signs, painted 6" bands & blazes red

10

Work Done By B. Kari Title P.L.S. Date _____ State Registration No. Or. P.L.S. 1642
or Agency _____

Certified Cor. Record Prepared? Yes No Filed At: _____ Date _____

11

REMARKS

Witness to Corner: Russell Kari, Jr. P.L.S.

Index File No. R-7 T.145 R.9E W.M. Tract or Surv. No. _____ Cor. _____

12

13

USDA-FOREST SERVICE

Cont. No. 53-0466-7-0345,

Index File No. R-9

CORNER RECORD (SEARCH)

Tract or Survey No. _____ Cor. No. R-9

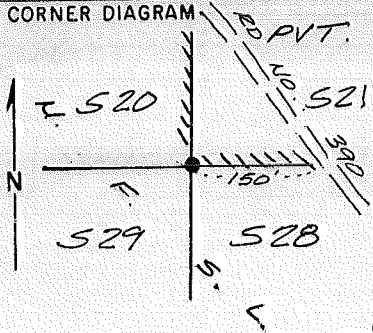
T 14 S. R. 9 E.

R.D. Sisters County Deschutes

Merid. William.

N.F. Deschutes State Oregon

CORNER DIAGRAM



DESCRIBE CORNER MONUMENT FOUND

2 1/2" brass cap 6" above grnd.
 stamped:
 apparent orig. stone lies beside cap
 ("13 x 18 x 4")

B. L. M.
 T14S R9E
 20 | 21
 29 | 28
 1966

DESCRIBE BEARING TREES OR OTHER OFFICIAL ACCESSORIES FOUND

30" P.P. brs. N70°E 12 lks. (orig., scribe vis., standing) dead & (7.9')
 24" P.P. brs. N10°E 117 lks. (77.2')
 14" fir brs. S15°W 62.5 lks. (41.3')
 10" P.P. brs. S31°E 64 lks. (42.2')
 30" P.P. brs. N46°W 53.1' } B.L.M.

PHOTO IDENTIFICATION DATA

Photo No. _____
 Filed At. _____
 Object Ident. _____
 Ident. By _____
 Signature _____

PLANE COORDINATE POSITION DATA

State _____ Zone _____
 X _____
 Y _____
 Estab. By _____
 Agency _____

DESCRIBE CORNER LOCATION RELATIVE TO NEAR-BY FEATURES, ALSO HOW TO REACH CORNER

From Jct. of F.S. rd. Nos. 1014 & 1008, Take 1014 northwesterly ± 1 mi. to Jct. F.S. Rd. No. 300. Take 300 easterly ± 0.3 mi. to Jct. of F.S. Rd. no. 390. Take 390 northwesterly ± 0.2 mi. to section line crossing. Corner is ± 150 west. along line

Signature Robert M. Karl Title P.L.S. Division _____ Headquarters Bend Date _____ FS-7100-52 (3/68)

CORNER RECORD (PERPETUATION)

MONUMENT: DESCRIBE NEW MONUMENT SET, OR WORK DONE TO PRESERVE EXISTING MONUMENT

None

ACCESSORIES: DESCRIBE NEW BT'S WITNESS OBJECTS ETC. ESTABLISHED, OR WORK DONE TO PRESERVE EXISTING EVIDENCE

None

Work Done By *B. Karl* Title *P.L.S.* Date _____ State Registration No. *Or. P.L.S. 1642*
or Agency

Certified Cor. Record Prepared? Yes No Filed At: _____ Date _____

REMARKS

Witness to Corner: Russell Karl, Jr. P.L.S.

Index File No. *R-9 T. 14 S R. 9 E W.M.* Tract or Surv. No. _____ Cor. _____

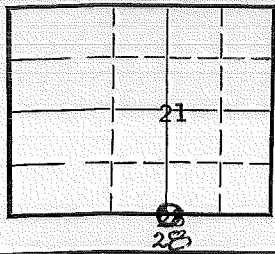
LAND CORNER RECORD

(Rectangular)

R-11 5680-2

1. T14S R 9E No. R-11 Cor. $\frac{1}{4}$ Mer. Will State Oregon N. F. Deschutes Dist. Sisters

2. Corner Status



3. Original Description _____ Vol. _____ Page _____ Where Recorded _____

4. Description of Corners: 10-13-1870 Set stone 16x10x5 for $\frac{1}{4}$ sec. cor.

5. Investigation Notes: No evidence found.

7. Photo Identification

Photo No. _____
Ident. By _____

Re monumentation by Proportion (1978)

8. Plane Coordinate Position Data

State _____ Zone _____
X _____
Y _____
Etab. By _____
Field Book No. _____
Where Filed _____

9. Evaluation

Authentic _____
Needs Verif. _____ Monument _____
Re-estab. _____ Survey _____
Land Status _____

6. Signed D. Tringualo Title _____ Hwy. Eng. _____ Date 4-23-63

PERPETUATION RECORD

10. Monument:

Set 2 1/2" Iron Pipe w/3" Brass Cap

11. Accessories

R.P.'s ① 14" P.P., Bears N45°E, 21.88' ft. dist
 ② 30" P.P., Bears S44°E, 6.33 ft. dist

Field Book _____ Page _____

12. Set By J.E. Bussard Title _____
 License P.L.S. 599 Agency Century West Date 2/10/28

13. Recorded By _____ Volume _____ Page _____
(Agency)
(Date) (City) (County) (State)

14. Remarks:

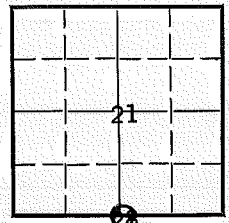
LAND CORNER RECORD

R-11 5680-2

(Rectangular)

1. T14S R 9E No. R-11 Cor. 1/4 Mer. Will State Oregon N. F. Deschutes Dist. Sisters

2. Corner Status



3. Original Description _____ Vol. _____ Page _____ Where Recorded _____

4. Description of Corners: 10-13-1870 Set stone 16x10x5 for 1/4 sec. cor.

5. Investigation Notes: No evidence found.

7. Photo Identification

Photo No. _____

Ident. By: _____

8. Plane Coordinate Position Data

State _____ Zone _____

X _____

Y _____

Estab. By _____

Field Book No. _____

Where Filed _____

9. Evaluation

Authentic _____

Needs Verif. _____ Monument _____

Re-estab. _____ Survey _____

Land Status _____

Re monumentation by Proportion 1978

6. Signed O. Ringvall Title Hwy. Eng. Date 4-23-63

PERPETUATION RECORD

10. Monument:

Set 2 1/2" Iron Pipe w/3" Brass Cap

11. Accessories

R.P.'s ① 14" P.P., Bears N45°E, 21.88' ft. dist
 ② 30" P.P., Bears S44°E, 6.33 ft. dist

Field Book _____ Page _____

12. Set By J.E. Bussard Title _____

License P.L.S. 599 Agency Century West Date 2/10/78

13. Recorded By _____ Volume _____ Page _____

(Agency)

(Date) (City) (County) (State)

14. Remarks:

USDA-FOREST SERVICE

Index File No. 1367

CORNER RECORD (SEARCH)

(Ref. FSM 7151.4)

53-0466-6
Tract or - 03309
Survey No. _____
Cor. No. R-13

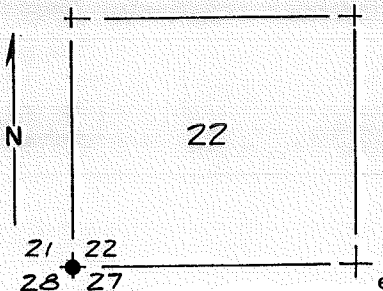
T 145 R. 9E

R.D. Sisters County Desch. NW COR.

Merid. Willam.

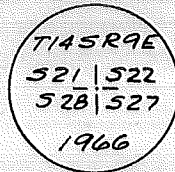
N.F. Desch. State Ore. S. 27

CORNER DIAGRAM



DESCRIBE CORNER MONUMENT FOUND

Found 2 1/2" Brass Cap by B.L.M. marked:



DESCRIBE BEARING TREES OR OTHER OFFICIAL ACCESSORIES FOUND

Found One original BT and 4 by B.L.M.
 A 27" P.P. brs. S41°W 12.5 (orig.)
 A 24" " " N12°E 26.5 sur. vis.
 A 18" " " S7°30'E 96.4' " "
 A 20" " " S51°30'W 49.8' " "
 A 12" " " N86°30'W 7.6' " "

PHOTO IDENTIFICATION DATA

Photo No. _____
 Filed At. _____
 Object Ident. _____
 Ident. By _____
Signature

PLANE COORDINATE POSITION DATA

State _____ Zone _____
 X _____
 Y _____
 Estab. By _____
Agency

DESCRIBE CORNER LOCATION RELATIVE TO NEAR-BY FEATURES, ALSO HOW TO REACH CORNER

Take F.S. Rd 370 From 300 approx. 1/4 ^{mile} Southeastly
 Corner is 600 ft. West across clearing.

Signature Robert M. Karl

Title P.L.S.

Division _____

Headquarters _____

Date Dec. 86

FS-7100-52 (3/68)

CORNER RECORD (PERPETUATION)

MONUMENT : DESCRIBE NEW MONUMENT SET, OR WORK DONE TO PRESERVE EXISTING MONUMENT

None

9

ACCESSORIES : DESCRIBE NEW BT'S WITNESS OBJECTS ETC. ESTABLISHED, OR WORK DONE TO PRESERVE EXISTING EVIDENCE

None

10

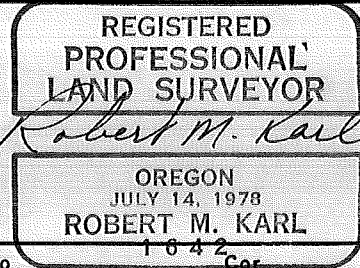
Work Done By R.M. Karl Title P.L.S. Date Nov. 86 State Registration No. P.L.S. 1642
or Agency

Certified Cor. Record Prepared ? Yes No Filed At: _____ Date _____

11

REMARKS

Witness to Corner : W.D. Robinson PLS 1554



Index File No. T. R. M. Tract or Surv. No.

12

13

USDA-FOREST SERVICE

Index File No. 1567

CORNER RECORD (SEARCH)

(Ref. FSM 7151.4)

53-0466-6
Tract or - 03309 Cor. No. R-15
Survey No. _____

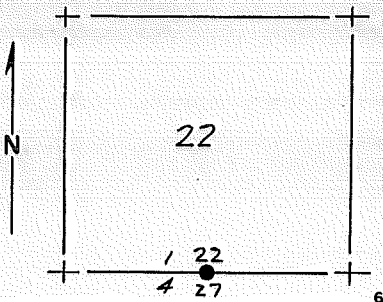
T 145 R. 9 E

R.D. Sisters County Desch. N/A S.27

Merid. William.

N.F. Desch. State Ore.

CORNER DIAGRAM



DESCRIBE CORNER MONUMENT FOUND

None

2

DESCRIBE BEARING TREES OR OTHER OFFICIAL ACCESSORIES FOUND

None

3

PHOTO IDENTIFICATION DATA

Photo No. _____
Filed At. _____
Object Ident. _____
Ident. By _____
Signature

DESCRIBE CORNER LOCATION RELATIVE TO NEAR-BY FEATURES, ALSO HOW TO REACH CORNER

*Take F.S. Rd 352 From 300 approx 1/2 mile.
Corner is ± 500 East in Manzanita Patch on hill.*

PLANE COORDINATE POSITION DATA

State _____ Zone _____
X _____
Y _____
Estab. By _____
Agency

4

Signature
Robert M. Karl

Title
P.L.S.

Division

Headquarters

Date
Dec. 86


FS-7100-52 (3/68)

5

CORNER RECORD (PERPETUATION)

MONUMENT: DESCRIBE NEW MONUMENT SET, OR WORK DONE TO PRESERVE EXISTING MONUMENT

*Set 2 1/2" x 30" pipe and 2 1/2" Brass Cap marked:
Raised stone mound.*



ACCESSORIES: DESCRIBE NEW BT'S WITNESS OBJECTS ETC. ESTABLISHED, OR WORK DONE TO PRESERVE EXISTING EVIDENCE

Scribed 2 B.T.s.

A 22" P.P. brs. N 87° 30" W 44.3' Scribed " 1/4 5 22 BT"

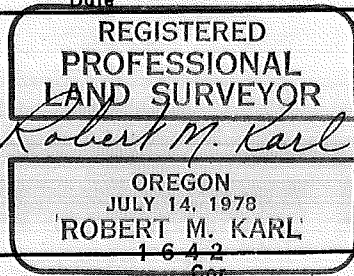
A 20" " " S 3° W 21.0 " " 1/4 5 27 BT"

Work Done By *R.M. Karl* Title *P.L.S.* Date *Nov. 86* State Registration No. *PLS 1642*
or Agency

Certified Cor. Record Prepared? Yes No Filed At:

REMARKS

Witness to Corner: W.D. Robinson P.L.S. 1554



Index File No. T. R. M. Tract or Surv. No.

Index
File No. 1767

CORNER RECORD (SEARCH)

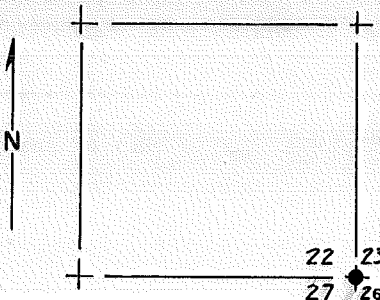
(Ref. FSM 7151.4)

Tract or Survey No. 53-0466-6
- 03309 Cor. No. R-17

T 145 R. 9 E R.D. Sisters County Desch NW Cor S. 26

Merid. Willam. N.F. Desch. State Ore.

CORNER DIAGRAM



DESCRIBE CORNER MONUMENT FOUND

Fd. 2 1/2" Brass Cap by B.L.M. marked:

T145R9E
 S22 | S23
 S27 | S26
 1966

2

DESCRIBE BEARING TREES OR OTHER OFFICIAL ACCESSORIES FOUND

Fd. 3 B.T.s. by B.L.M. and 1 original
 A 30" P.P. brs. S26°W 22.0' scr. vis. (Orig.)
 A 30" " " N6°30'E 74.7' scr. healed
 A 20" " " S10°E 56.5' " "
 A 36" " " N40°W 116.1' " "

3

PHOTO IDENTIFICATION DATA

Photo No. _____
 Filed At. _____
 Object Ident. _____
 Ident. By _____
 Signature _____

7

PLANE COORDINATE POSITION DATA

State _____ Zone _____
 X _____
 Y _____
 Estab. By _____
 Agency _____

8

DESCRIBE CORNER LOCATION RELATIVE TO NEAR-BY FEATURES, ALSO HOW TO REACH CORNER

Take F.S. Rd. 210 From Rd. 200 approx 1/2
 Mile. Corner is ± 200' South.

4

Signature Robert M. Karl Title P.L.S. Division _____ Headquarters _____ Date Dec. 86 FS-7100-52 (3/68)

5

CORNER RECORD (PERPETUATION)

MONUMENT: DESCRIBE NEW MONUMENT SET, OR WORK DONE TO PRESERVE EXISTING MONUMENT

None

ACCESSORIES: DESCRIBE NEW BT'S WITNESS OBJECTS ETC. ESTABLISHED, OR WORK DONE TO PRESERVE EXISTING EVIDENCE

None

Work Done By R.M. Karl Title P.L.S. Date Nov. 86 State Registration No. PLS 1642
or Agency

Certified Cor. Record Prepared? Yes No Filed At:

REMARKS

Witness to Corner: W.D. Robinson P.L.S. 1554

REGISTERED
PROFESSIONAL
LAND SURVEYOR

Robert M. Karl

OREGON
JULY 14, 1978
ROBERT M. KARL
1042
Cor.

Index File No. T. R. M. Tract or Surv. No.

USDA-FOREST SERVICE

Index
File No. ~~1967~~ 1967

CORNER RECORD (SEARCH)

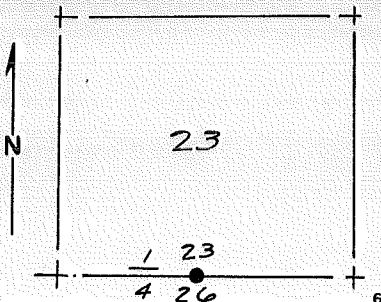
(Ref. FSM 7151.4)

53-0466-6
Tract or - 03309 Cor. No. R-19
Survey No. N/4 26

T 14 S R. 9 E
Merid. William

R.D. Sisters County Desch.
N.F. Desch. State Ore.

CORNER DIAGRAM



DESCRIBE CORNER MONUMENT FOUND

Found 15" x 10" x 6" stone set in ground. No Apparent Markings. Held as original.

DESCRIBE BEARING TREES OR OTHER OFFICIAL ACCESSORIES FOUND

None

PHOTO IDENTIFICATION DATA

Photo No. _____
Filed At. _____
Object Ident. _____
Ident. By _____
Signature

DESCRIBE CORNER LOCATION RELATIVE TO NEAR-BY FEATURES, ALSO HOW TO REACH CORNER

Take F.S. Road 200 From 330 approx. 1/2 mile. Look for boundary tag on post. Corner is 30' West.

PLANE COORDINATE POSITION DATA

State _____ Zone _____
X _____
Y _____
Estab. By _____
Agency

Signature
Robert M. Karl

Title
P.L.S.

Division

Headquarters

Date
12/86

FS-7100-52 (3/68)

CORNER RECORD (PERPETUATION)

MONUMENT: DESCRIBE NEW MONUMENT SET, OR WORK DONE TO PRESERVE EXISTING MONUMENT

Set 2 1/2" x 30" pipe & 2 1/2" Brass Cap marked:
Raised stone mound. Buried original on
North side of cap.

TI45R9E
1 523
A 526
PLS 1642 1986

ACCESSORIES: DESCRIBE NEW BT'S WITNESS OBJECTS ETC. ESTABLISHED, OR WORK DONE TO PRESERVE EXISTING EVIDENCE

Scribed 2 B.T.s.

A 6" P.P. bears S 53° W 62.5' scribed "1/4 526 BT"

A 6" " " N 01° W 41.1' " "1/4 523 BT"

Work Done By R.M. Karl Title P.L.S. Date Nov 86 State Registration No. PLS 1642
or Agency

Certified Cor. Record Prepared? Yes No Filed At: _____ Date _____

REMARKS

Witness to corner: W.D. Robinson PLS 1554

REGISTERED
PROFESSIONAL
LAND SURVEYOR
Robert M. Karl
OREGON
JULY 14, 1978
ROBERT M. KARL
1 6 4 2

Index File No. T. R. M. Tract or Surv. No. Cor.

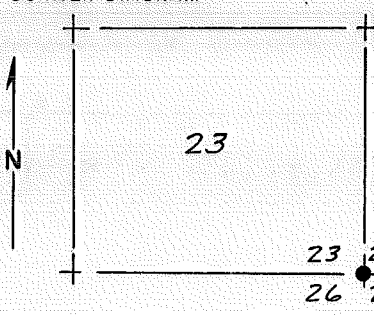
Index
File No. B 2167

CORNER RECORD (SEARCH)
(Ref. FSM 7151.4)

53-04GG-6
Tract or - 03309 Cor. No. R-21
Survey No. _____

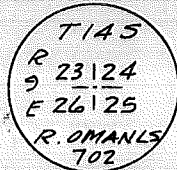
T 145 R. 9E R.D. Sisters County Desch. NW COR
Merid. Willam. N.F. Desch. State Ore. Sec 12S

CORNER DIAGRAM



DESCRIBE CORNER MONUMENT FOUND

Fd. 2 1/2" Brass Cap by Oman marked:



DESCRIBE BEARING TREES OR OTHER OFFICIAL ACCESSORIES FOUND

Fd. 3 B.T.s by Oman
An 8" PP brs. N 50°E 88.5' scribe vis.
" 8" " " S 15°E 44.3' " "
A 12" " " N 60°W 51.2' " "

PHOTO IDENTIFICATION DATA

Photo No. _____
Filed At. _____
Object Ident. _____
Ident. By _____
Signature _____

PLANE COORDINATE POSITION DATA

State _____ Zone _____
X _____
Y _____
Estab. By _____
Agency _____

DESCRIBE CORNER LOCATION RELATIVE TO NEAR-BY FEATURES, ALSO HOW TO REACH CORNER

Take F.S. Rd 1012 From Hwy. 20-126 approx.
3/4 mile to its intersection with Rd. 330.
Corner is ± 100' NW of intersection.

Signature Robert M. Karl Title PLS Division _____ Headquarters _____ Date 12/86 FS-7100-52 (3/68)

CORNER RECORD (PERPETUATION)

MONUMENT: DESCRIBE NEW MONUMENT SET, OR WORK DONE TO PRESERVE EXISTING MONUMENT

None

ACCESSORIES: DESCRIBE NEW BT'S WITNESS OBJECTS ETC. ESTABLISHED, OR WORK DONE TO PRESERVE EXISTING EVIDENCE

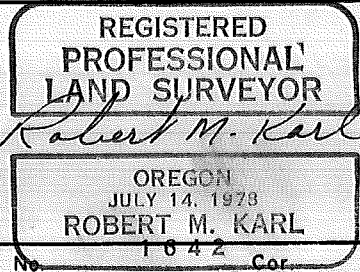
Scribed 1 new B.T. in SW Quadrant
An 8" PP brs. S 38° W 139.2' Scribed "T14 S R 9 E S 26 BT"

Work Done By R.M. Karl Title PLS Date Nov. 86 State Registration No. PLS 1642
or Agency

Certified Cor. Record Prepared? Yes No Filed At: _____ Date _____

REMARKS

Witness to corner: W.D. Robinson PLS 1554



Index File No. T. R. M. Tract or Surv. No. 1042 Cor.

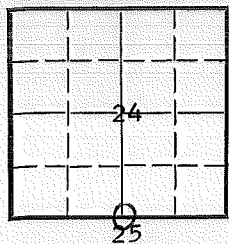
LAND CORNER RECORD

(Rectangular)

R-23 5680-2

1. T 14S R9E No. R23 Cor. 1/4 Mer. Will State Oregon N. F. Deschutes Dist. Sisters

2. Corner Status



3. Original Description Vol. Page Where Recorded

4. Description of Corners: 10-10-1870 Set stone 14x10x6 for 1/4 sec. cor.

5. Investigation Notes: No evidence found.

7. Photo Identification

Photo No. _____

Ident. By: _____

8. Plane Coordinate Position Data

State _____ Zone _____

X _____

Y _____

Estab. By _____

Field Book No. _____

Where Filed _____

9. Evaluation

Authentic _____

Needs Verif. _____ Monument _____

Re-estab. _____ Survey _____

Land Status _____

6. Signed *O. Tringvold* Title Hwy. Eng. Date 4-23-63

PERPETUATION RECORD

10. Monument:

11. Accessories

Field Book _____ Page _____

12. Set By _____ Title _____

License _____ Agency _____ Date _____

13. Recorded By _____ Volume _____ Page _____
(Agency)

(Date) (City) (County) (State)

14. Remarks:

USDA-FOREST SERVICE

Index File No. 2467

CORNER RECORD (SEARCH)

(Ref. FSM 7151.4)

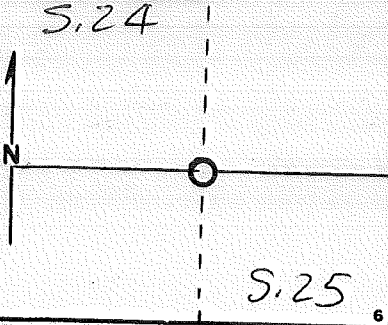
Tract or Survey No. _____ Cor. No. R-24

T 14 S. R. 9 E. Merid. WILLAMETTE

R.D. SISTERS County DESCHUTES
N.F. DESCHUTES State OREGON

E/16 Cor. Sec. 24 of 25

CORNER DIAGRAM



DESCRIBE CORNER MONUMENT FOUND

DESCRIBE BEARING TREES OR OTHER OFFICIAL ACCESSORIES FOUND 2

BROOKS TAG ON 10' HIGH BURNT POND SNAG
" APPROX. COR. S 3' - W 29' "

PHOTO IDENTIFICATION DATA

Photo No. _____
Filed At. _____
Object Ident. _____
Ident. By _____
Signature _____

DESCRIBE CORNER LOCATION RELATIVE TO NEAR-BY FEATURES, ALSO HOW TO REACH CORNER 3

PLANE COORDINATE POSITION DATA

State _____ Zone _____
X _____
Y _____
Estob. By _____
Agency _____

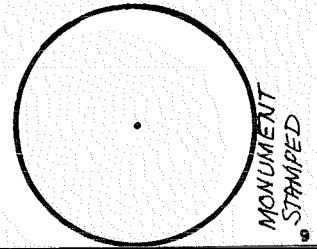
Signature REO

Title PLS Division _____ Headquarters SO

Date 12/80 D-7100-52 (10/78)

CORNER RECORD (PERPETUATION)

MONUMENT: DESCRIBE NEW MONUMENT SET, OR WORK DONE TO PRESERVE EXISTING MONUMENT



MONUMENT
STAMPED

ACCESSORIES: DESCRIBE NEW BT'S WITNESS OBJECTS ETC. ESTABLISHED, OR WORK DONE TO PRESERVE EXISTING EVIDENCE

10

Work Done By _____ Title _____ Date _____ State Registration No. or Agency _____

Certified Cor. Record Prepared? Yes No Filed At: _____ Date _____

11

REMARKS

Index File No. 2467 T. 14 S., R. 9 E., W.M.

Tract or Surv. No.

Cor. R-24 13


12

LAND CORNER RECORD

R-25 5680-2

1. T. 14S R. 9E No. R-25 Cor. Sec. Mer. Will State Oregon N. F. Deschutes Dist. Sisters

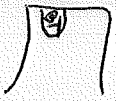
2. Corner Status



3. Original Description Vol. Page Where Recorded

4. Description of Corners: 10-10-1870 Set stone 11x8x7 for cor. to Secs. 19, 24, 25, & 30 -- from which a Pine 36 in. diam. bears 57°30'W, 39 lks. dist.

5. Investigation Notes: Found stone 8x8x5 ins. above the ground in poor condition with no markings. A 34" P. Pine Stump (decayed) bears S8°W., 27⁵/₈ ft.



7. Photo Identification 7-14-59 Photo No. EG1-52-119 Ident. By: O. Thingvall

8. Plane Coordinate Position Data State Zone X Y Etab. By Field Book No. Where Filed

Approximately 4 miles from Sisters there is a section line marker between sections 19 & 24 on the Santiam Hwy. Take old road to the west and then south for 1/10 mile.

9. Evaluation Authentic Needs Verif. Monument Re-estab. Survey Land Status

6. Signed O. Thingvall Title Hwy. Eng. Date 4-23-63

VIS BY A/K 11/80

PERPETUATION RECORD

10. Monument:

Brass Capped Steel pipe Rsg. 9" in
Rosette of Stones

11. Accessories

10" Pine, N12E, 171ks 1122 FT
13" Pine, S69 $\frac{1}{4}$ E, 641ks 4224
10" Pine, S64W, 141ks 924
9" Pine, N81W, 361ks 2376
Plus Old Cues

Field Book _____ Page _____

12. Set By _____ Title _____
License _____ Agency **BLM** Date **1966**

13. Recorded By _____ Volume _____ Page _____
(Agency)
(Date) (City) (County) (State)

14. Remarks:

USDA-FOREST SERVICE

Index File No. 2468

CORNER RECORD (SEARCH)

(Ref. FSM 7151.4)

Tract or Survey No. _____

Cor. No. S-24

T 14 S. R. 9 E.

R.D. SISTERS

County DESCHUTES

NE 1/6 COR.

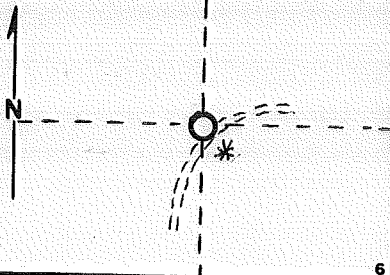
Merid. WILLAMETTE

N.F. DESCHUTES

State OREGON

SEC. 25

CORNER DIAGRAM



DESCRIBE CORNER MONUMENT FOUND

DESCRIBE BEARING TREES OR OTHER OFFICIAL ACCESSORIES FOUND

BROOKS TAG ON TREE: "APPROX. 1/16 IS N. 6 FT.
W. 29 FT."

NOTHING ELSE

DESCRIBE CORNER LOCATION RELATIVE TO NEAR-BY FEATURES, ALSO HOW TO REACH CORNER

PHOTO IDENTIFICATION DATA

Photo No. _____

Filed At. _____

Object Ident. _____

Ident. By _____

Signature

PLANE COORDINATE POSITION DATA

State _____ Zone _____

X _____

Y _____

Estab. By _____

Agency

Signature NK

Title SA

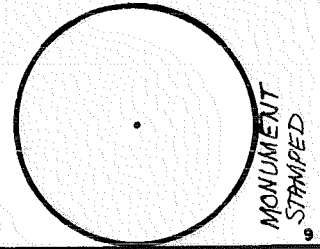
Division _____

Headquarters SO

Date 12/80 D-7100-52 (10/78)

CORNER RECORD (PERPETUATION)

MONUMENT: DESCRIBE NEW MONUMENT SET, OR WORK DONE TO PRESERVE EXISTING MONUMENT



ACCESSORIES: DESCRIBE NEW BT's WITNESS OBJECTS ETC. ESTABLISHED, OR WORK DONE TO PRESERVE EXISTING EVIDENCE

Work Done By _____ Title _____ Date _____ State Registration No. or Agency _____ 10

Certified Cor. Record Prepared? Yes No Filed At: _____ Date _____ 11

REMARKS

Index File No. 2468 T. 14 S., R. 9 E., W. M. Tract or Surv. No. _____ Cor. 8-24 12 13

Index
File No. 2568

CORNER RECORD (SEARCH)

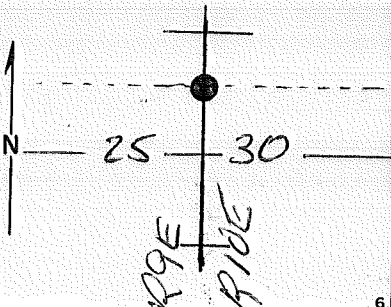
(Ref. FSM 7151.4)

Tract or
Survey No. _____ Cor.
No. S-25

T 14S., R. 9E., R.D. Sisters County Deschutes
Merid. Will N.F. Deschutes State Oregon

N 1/4 Cor Sec 25 & 30

CORNER DIAGRAM



DESCRIBE CORNER MONUMENT FOUND

DESCRIBE BEARING TREES OR OTHER OFFICIAL ACCESSORIES FOUND

PHOTO IDENTIFICATION DATA

Photo No. _____
Filed At. _____
Object Ident. _____
Ident. By _____

DESCRIBE CORNER LOCATION RELATIVE TO NEAR-BY FEATURES, ALSO HOW TO REACH CORNER

PLANE COORDINATE POSITION DATA

State _____ Zone _____
X _____
Y _____
Estab. By _____
Agency _____

Signature N.K.

Title S.A. Division _____

Headquarters S.O.

Date 11/80 7100-52 (3/68)

6
7
8

2
3
4
5

CORNER RECORD (PERPETUATION)

MONUMENT: DESCRIBE NEW MONUMENT SET, OR WORK DONE TO PRESERVE EXISTING MONUMENT



At the point of the established N 1/16 corner of Secs 30 & 25,
I set --- BCSP BURIED in ROAD

ACCESSORIES : DESCRIBE NEW BT's WITNESS OBJECTS ETC. ESTABLISHED, OR WORK DONE TO PRESERVE EXISTING EVIDENCE

a 12" pine, S. 42° 58' 16" E, 71.38 ft., scribed N. 1/16 S. 30 B.T.
a 10" " S. 57° 13' 59" W., 23.54 ft., " " S. 25 B.T.

BT's OK
8/19/69

Work Done By Geo. Cook Title PE Date 7/14/67 State Registration No. 6021
or Agency

Certified Cor. Record Prepared? Yes No Filed At: Deschutes County Date 9/19/69

REMARKS

Index File No. 2568 T. 14 S R. 9E W M.

Tract or Surv. No.

Cor. S-25

USDA-FOREST SERVICE

Index T-1
File No. _____

Cont. No. 53-0466-7-03451

CORNER RECORD (SEARCH)

(Ref. FSM 7151.4)

Tract or Survey No. _____
Cor. No. _____

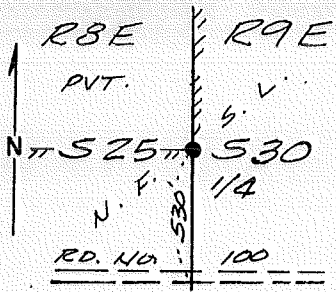
T 14 S. R. 9 E.

R.D. Sisters County Deschutes

Merid. William.

N.F. Deschutes State Oregon

CORNER DIAGRAM



DESCRIBE CORNER MONUMENT FOUND

Fd. 15 x 9 x 7 stone w/ no markings laying in skid trail, believed to have been disturbed.

DESCRIBE BEARING TREES OR OTHER OFFICIAL ACCESSORIES FOUND

No B.T.s called for in orig. survey

PHOTO IDENTIFICATION DATA

Photo No. _____
Filed At. _____
Object Ident. _____
Ident. By _____
Signature

DESCRIBE CORNER LOCATION RELATIVE TO NEAR-BY FEATURES, ALSO HOW TO REACH CORNER

From Jct. of F.S. rd. nos. 1028 & 1030, take 1028 northwesterly ± 0.7 mi. to Jct. F.S. rd. 100, take 100 northwesterly ± 0.8 mi to Sec. line crossing. Corner is ± 530 ft. north along sec. line.

PLANE COORDINATE POSITION DATA

State _____ Zone _____
X _____
Y _____
Estab. By _____
Agency

Signature
Robert M. Karl

Title
P.L.S.

Division

Headquarters
Bend

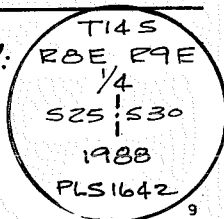
Date

FS-7100-52 (3/68)

CORNER RECORD (PERPETUATION)

MONUMENT: DESCRIBE NEW MONUMENT SET, OR WORK DONE TO PRESERVE EXISTING MONUMENT

Set 2 1/2" x 30" b.l.p. w/ brass cap 6" above grd. miked:
in proportion position, buried stone on north side
of cap. Set orange carsonite posts north & west
of cap w/ 54-2 & 54-9 decals.



ACCESSORIES DESCRIBE NEW BT'S WITNESS OBJECTS ETC. ESTABLISHED, OR WORK DONE TO PRESERVE EXISTING EVIDENCE

Scribed 2 new B.T.s

27" P.P. S 41° 00' W 28.1' scribed " 1/4 S 25 BT"

30" P.P. S 55° 00' E 6.4' " " 1/4 S 30 BT"

brass "LS 1642" washers in bases between "BT"

tagged w/ 54-3 & 54-9 signs. 6" bands & bases painted red

Work Done By B. Karl Title P.L.S. Date _____ State Registration No. Or. P.L.S. 1642
or Agency _____

Certified Cor. Record Prepared? Yes No Filed At: _____ Date _____

REMARKS

Witness to Corner: Russell Karl, Jr. P.L.S.

Index File No. T-1 T.145 R.9E W.M. Tract or Surv. No. _____ Cor. _____

USDA-FOREST SERVICE

Index File No. T-5

T 14 S. R. 9 E.

Merid. William.

CORNER RECORD (SEARCH)

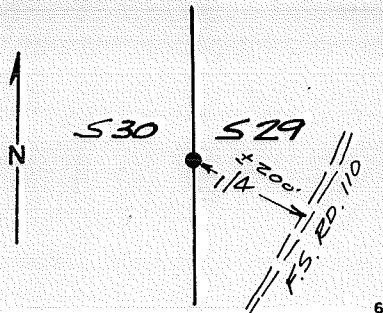
(Ref. FSM 7151.4)

R.D. Sisters County Deschutes

N.F. Deschutes State Oregon

Cont. No. 53-0466-7-03A51
Tract or Survey No. _____ Cor. No. _____

CORNER DIAGRAM



DESCRIBE CORNER MONUMENT FOUND

None

DESCRIBE BEARING TREES OR OTHER OFFICIAL ACCESSORIES FOUND

None

PHOTO IDENTIFICATION DATA

Photo No. _____

Filed At. _____

Object Ident. _____

Ident. By _____

Signature

PLANE COORDINATE POSITION DATA

State _____ Zone _____

X _____

Y _____

Estab. By _____

Agency

DESCRIBE CORNER LOCATION RELATIVE TO NEAR-BY FEATURES, ALSO HOW TO REACH CORNER

From Jct. of F.S. rd. nos. 1030 & 1028. take 1028 northwesterly ± 0.6 mi. to Jct. F.S. rd. no. 110, take 110 northerly ± 0.3 mi. Corner is ± 200 ft. on left side of road.

Signature Robert M. Karl

Title P.L.S.

Division _____

Headquarters Bend

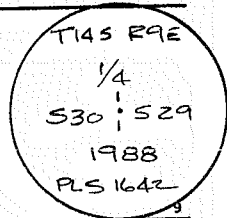
Date _____

FS-7100-52 (3/68)

CORNER RECORD (PERPETUATION)

MONUMENT: DESCRIBE NEW MONUMENT SET, OR WORK DONE TO PRESERVE EXISTING MONUMENT

Set 2 1/2" x 30" G.I.P. & B.C. 3" above grnd. stamped:
 by single proportion
 set galv. ^{steel} ~~atom.~~ post w/ 54-9 sign 2.5' south



ACCESSORIES DESCRIBE NEW BT'S WITNESS OBJECTS ETC. ESTABLISHED, OR WORK DONE TO PRESERVE EXISTING EVIDENCE

12" Fir brs. N 67° 15' W 121.3' scribed "114 S 30 BT"
 6" P.P. brs. N 10° 45' E 102.9' scribed "114 S 29 BT"
 brass "LS1642" washers in blazes between "BT"
 tagged w/ 54-3 & 54-9 signs
 Painted 6" bands & blazes red

Work Done By B. Karl Title P.L.S. Date _____ State Registration No. Or. P.L.S. 1642
 or Agency _____

Certified Cor. Record Prepared? Yes No Filed At: _____ Date _____

REMARKS

Witness to Corner: Russell Karl, Jr. P.L.S.

Index File No. T-5 T. 145 R. 9E W.M. Tract or Surv. No. _____ Cor. _____

Index
File No. _____
T 145 R. 9E
Merid. Will


CORNER RECORD (SEARCH)

(Ref. FSM 7151.4)

R.D. Sisters County Deschutes
N.F. Deschutes State Oregon

Tract or Survey No. _____
Cor. No. T-17

CORNER DIAGRAM



DESCRIBE CORNER MONUMENT FOUND

No evidence found

DESCRIBE BEARING TREES OR OTHER OFFICIAL ACCESSORIES FOUND

PHOTO IDENTIFICATION DATA

Photo No. _____
Filed At. _____
Object Ident. _____
Ident. By _____
Signature

DESCRIBE CORNER LOCATION RELATIVE TO NEAR-BY FEATURES, ALSO HOW TO REACH CORNER

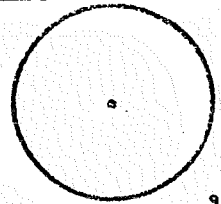
PLANE COORDINATE POSITION DATA

State _____ Zone _____
X _____
Y _____
Estab. By _____
Agency

Signature Dan Sankwich Title Survey Tech Division Eng. Headquarters SO. Date 8/78
7100-52 (3 68)

CORNER RECORD (PERPETUATION)

MONUMENT
STAMPED:



MONUMENT: DESCRIBE NEW MONUMENT SET, OR WORK DONE TO PRESERVE EXISTING MONUMENT

9

ACCESSORIES : DESCRIBE NEW BT'S WITNESS OBJECTS ETC. ESTABLISHED, OR WORK DONE TO PRESERVE EXISTING EVIDENCE

10

Work Done By _____ Title _____ Date _____ State Registration No. or Agency _____

Certified Cor. Record Prepared? Yes No Filed At: _____ Date _____

11

REMARKS

12

Index File No. T. R. M. Tract or Surv. No. Cor. T-17

13

LAND CORNER RECORD

T-21 5680-2

1. T. 14S R. 9E No. T-21 Cor. 1/4 Mer. Will State Oregon (Rectangular) N. F. Deschutes Dist. Sisters

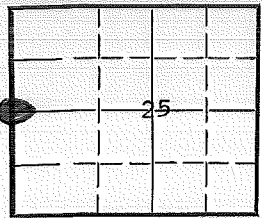
2. Corner Status

3. Original Description _____ Vol. _____ Page _____ Where Recorded _____

4. Description of Corners: 10-10-1870 Set stone 12x12x7 for 1/4 Sec. cor.

BC set. by Colvin
(over)

5. Investigation Notes: No evidence found.



7. Photo Identification

Photo No. _____
Ident. By: _____

8. Plane Coordinate Position Data

State _____ Zone _____
X _____
Y _____
Estab. By _____
Field Book No. _____
Where Filed _____

9. Evaluation

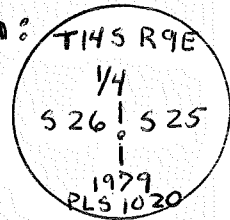
Authentic _____
Needs Verif. _____ Monument _____
Re-estab. _____ Survey _____
Land Status _____

6. Signed D. Tringali Title Hwy. Eng. Date 2-11-63

PERPETUATION RECORD

10. Monument:

Set 2 1/2" x 32" galvanized pipe with Brass Cap from which:



11. Accessories

- ① A 11" Ponderosa Pine, bears N 88°E, 60.9 ft., scribed 1/4 S25 BT.
- A 6" " " N 51°W, 21.8 ft., " " S26 BT.

See Legal Plat File #000126

12. Set By George W. Colvin Jr. Title Private Land Surveyor
 License 1020 Agency Colvin + Hoering Date 9/25/79

13. Recorded By _____ Volume _____ Page _____
 (Agency)

 (Date) (City) (County) (State)

Field Book _____ Page _____

14. Remarks:


LAND CORNER RECORD

T-25 5680-2

1. T 14S R 9E No. T-25 Cor. $\frac{1}{4}$ Mer. Will State ^(Rectangular) Oregon N. F. Deschutes Dist. Sisters

2. Corner Status

3. Original Description _____ Vol. _____ Page _____ Where Recorded _____



4. Description of Corners: 10-10-1870 Set stone 14x13x7 for $\frac{1}{4}$ sec. cor.

7. Photo Identification 7-14-63
 Photo No. EG1-52-120
 Ident. By: O. Thingvall

5. Investigation Notes: Found stone 13x13x4 ins. above the ground in fair condition with $\frac{1}{4}$ on top of stone. No B.T. Approximately 4 miles north of Sisters there is a section line marker between sections 19 & 24 on the Santiam Hwy. Take old road to the west and then go south on it for 6/10 mile to $\frac{1}{4}$ corner.

8. Plane Coordinate Position Data
 State _____ Zone _____
 X _____
 Y _____
 Estab. By _____
 Field Book No. _____
 Where Filed _____

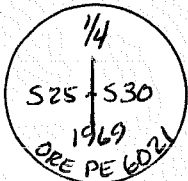
9. Evaluation
 Authentic _____
 Needs Verif. _____ Monument _____
 Re-estab. _____ Survey _____
 Land Status _____

6. Signed O. Thingvall Title _____ Hwy. Eng. _____ Date 4-23-63

vis. by NK 11/80

PERPETUATION RECORD

10. Monument:



At the original falling of the W 1/4 corner of Sec 30, I set ---
 2 1/2" BCSP RSG. 4" in med. of stones
 ± 20' W. of Road E From ORIG. STONE.

11. Accessories

a 14" pine, S. S2° 16' 31" E., 2.47 ft., scribed 1/4 S. 30 B.T. ✓
 a 12" pine, N. 15° 18' 26" W., 30.03 ft., " 1/4 S 25 B.T. ✓

fluo 8/79

Field Book _____ Page _____

12. Set By Geo Cook Title PE
 License 6021 Agency _____ Date 7/14/67

13. Recorded By _____ Volume _____ Page _____
 9/1/69 Bend (Agency) Deschutes Oregon
 (Date) (City) (County) (State)

14. Remarks:

Index

File No. V-1

CORNER RECORD (SEARCH)

(Ret. FSM 7151.4)

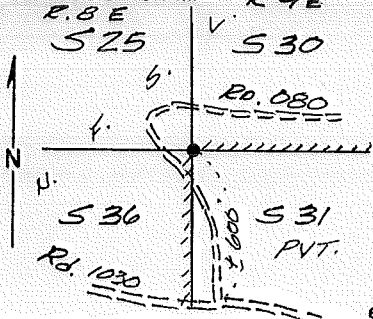
Tract or

Survey No. _____

Cor.

No. U-1T 14 S. R. 9 E.R.D. SistersCounty DeschutesMerid. William.N.F. DeschutesState Oregon

CORNER DIAGRAM



DESCRIBE CORNER MONUMENT FOUND

Fd. 16" x 16" x 10" stone w/ no markings set firmly in ground in logging skid trail used by timber cruisers. Orig. stone call: 18" x 12" x 7"
I did not hold stone as corner

DESCRIBE BEARING TREES OR OTHER OFFICIAL ACCESSORIES FOUND

Fd. no orig. B.T.s

PHOTO IDENTIFICATION DATA

Photo No. _____

Filed At. _____

Object Ident. _____

Ident. By _____

Signature _____

PLANE COORDINATE POSITION DATA

State _____ Zone _____

X _____

Y _____

Estab. By _____

Agency _____

DESCRIBE CORNER LOCATION RELATIVE TO NEAR-BY FEATURES, ALSO HOW TO REACH CORNER

From Jct. of F.S. rd. nos. 1028 & 1030, take 1030 westerly \pm 1.1 mi. to Jct. of F.S. rd. no. 080, take 080 northerly \pm 600 ft. to corner.

Signature

Robert M. Karl

Title

P.L.S.

Division

Headquarters

Bend

Date

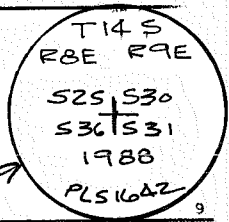
FS-7100-52 (3/68)

CORNER RECORD (PERPETUATION)

MONUMENT: DESCRIBE NEW MONUMENT SET, OR WORK DONE TO PRESERVE EXISTING MONUMENT

Set 2 1/2" x 30" G.I.P. w/ brass cap 6" above ground.
in raised earth & stone mound stamped:

Set at Campbell's proportion position.
set orange carsonite posts east & south w/ 542 & 549
decals



ACCESSORIES DESCRIBE NEW BT'S WITNESS OBJECTS ETC. ESTABLISHED, OR WORK DONE TO PRESERVE EXISTING EVIDENCE

14" fir brs. S 55° 00' E 36.6' scribed "T145 R9E S 31 BT" - High Stump
10" fir brs. N 68° 00' E 45.4' scribed "T145 R9E S 30 BT"
12" fir brs. N 46° 45' W 67.7' scribed "T145 RBE S 25 BT" - High Stump
14" fir brs. S 50° 00' W 106.8' scribed "T145 RBE S 36 BT"
brass "LS 1642" washers in blazes between "B & T"
tagged trees w/ 54-3 & 54-9 signs, painted 6" bands & blazes, red

Work Done By B. Karl Title P.L.S. Date _____ State Registration No. Or. P.L.S. 1642
or Agency _____

Certified Cor. Record Prepared? Yes No Filed At: _____ Date _____ 11

REMARKS

Witness to Corner: Russell Karl, Jr. P.L.S.
Visited 4/25/99 - SE & NW Bear Trees dead - Now High Stumps.
M. Wilson

Index File No. V-1 T. 145 R. 9E W. M. Tract or Surv. No. _____ Cor. _____ 12
13

USDA-FOREST SERVICE

Index

File No. V-3

T 14 S. R. 9 E.

Merid. William.

CORNER RECORD (SEARCH)

(Ref. FSM 7151.4)

R.D. Sisters County Deschutes

N.F. Deschutes State Oregon

Cont. No. 53-0466-7-03451

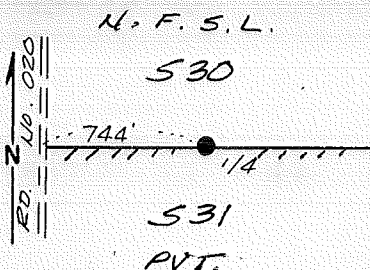
Tract or

Survey No. _____

Cor.

No. V-3

CORNER DIAGRAM



DESCRIBE CORNER MONUMENT FOUND

14"x 11"x 10" stone firmly in ground. w/ no markings
orig. stone call: 14"x 12"x 10"
held stone as 1/4 cor.

DESCRIBE BEARING TREES OR OTHER OFFICIAL ACCESSORIES FOUND

None

PHOTO IDENTIFICATION DATA

Photo No. _____

Filed At. _____

Object Ident. _____

Ident. By _____

Signature

PLANE COORDINATE POSITION DATA

State _____ Zone _____

X _____

Y _____

Estab. By _____

Agency

DESCRIBE CORNER LOCATION RELATIVE TO NEAR-BY FEATURES, ALSO HOW TO REACH CORNER

From Jct. of F.S. rds. 1030 & 1028, Take 1030
to the northwest ± 0.8 mi. to Jct. of F.S. rd.
020. Take 020 to the north ± 0.15 mi. to line
crossing. Corner is 744 ft. east along line.

Signature
Robert M. Karl

Title
P.L.S.

Division

Headquarters
Bend

Date

FS-7100-52 (3/68)

CORNER RECORD (PERPETUATION)

MONUMENT: DESCRIBE NEW MONUMENT SET, OR WORK DONE TO PRESERVE EXISTING MONUMENT

Set 2 1/2" x 30" G.I.P. & brass cap 6" above ground stamped:
 buried stone north side of cap
 Set carsonite post east & west of cap
 w/ 54-2 & 54-9 decals

T14S R9E
 1/4 S30
 4 S31
 1988
 PLS 1642

ACCESSORIES DESCRIBE NEW BT'S WITNESS OBJECTS ETC. ESTABLISHED, OR WORK DONE TO PRESERVE EXISTING EVIDENCE

6" P.P. brs. N 66° 30' W 7.9' scribed "1/4 S 30 BT"
 10" P.P. brs. S 49° 15' W 50.5' scribed "1/4 S 31 BT"
 brass "LS 1642" washers in blazes between "B.T"
 Tagged trees w/ 54-3 & 54-9 signs
 painted 6" bands & blazes red

Work Done By B. Karl Title P.L.S. Date _____ State Registration No. Or. P.L.S. 1642
 or Agency _____

Certified Cor. Record Prepared? Yes No Filed At: _____ Date _____

REMARKS

Witness to Corner: Russell Karl, Jr. P.L.S.

Index File No. V-3 T. 14S R. 9E W.M. Tract or Surv. No. Cor. _____

USDA-FOREST SERVICE

Index
File No. V-5

T 14 S. R. 9 E.

Merid. William.

Cont. No. 53-0466-7-03451

CORNER RECORD (SEARCH)

(Ref. FSM 7151.4)

Tract or

Survey No. _____

Cor.

No. V-5

R.D. Sisters

County

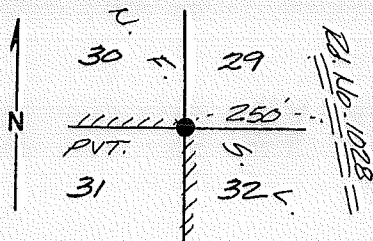
Deschutes

N.F. Deschutes

State

Oregon

CORNER DIAGRAM



DESCRIBE CORNER MONUMENT FOUND

2 1/2" B.L.M. brass cap 5" above ground.

T14S R9E

S30 S29

S31 S32

1966

DESCRIBE BEARING TREES OR OTHER OFFICIAL ACCESSORIES FOUND

24" P.P. brs. N44°E 20.5' (orig., scribe vis.)

12" fir brs. N31°E 22.0' new

12" fir brs. S31°E 19.7' "

14" fir brs. S50°W 45.6' "

20" fir brs. N80°W 39.5' "

B.L.M.
gone

PHOTO IDENTIFICATION DATA

Photo No. _____

Filed At. _____

Object Ident. _____

Ident. By _____

Signature

PLANE COORDINATE POSITION DATA

State _____ Zone _____

X _____

Y _____

Estab. By _____

Agency

DESCRIBE CORNER LOCATION RELATIVE TO NEAR-BY FEATURES, ALSO HOW TO REACH CORNER

From F.S. rd. Jct. 1028 & 1030. take 1028 north-westerly ± 0.25 mi. to Section line crossing. Corner is ± 250 ft. west along section line.

Signature
Robert M. Karl

Title
P.L.S.

Division

Headquarters

Bend

Date

FS-7100-52 (3/68)

CORNER RECORD (PERPETUATION)

MONUMENT: DESCRIBE NEW MONUMENT SET, OR WORK DONE TO PRESERVE EXISTING MONUMENT

None

ACCESSORIES DESCRIBE NEW BT'S WITNESS OBJECTS ETC. ESTABLISHED, OR WORK DONE TO PRESERVE EXISTING EVIDENCE

~~None~~ 14" Fir S 50°W - down & dead & Burnt.
4/25/94 M. Wilson

Work Done By B. Karl Title P.L.S. Date _____ State Registration No. Or. P.L.S. 1642
or Agency _____

Certified Cor. Record Prepared? Yes No Filed At: _____ Date _____

REMARKS

Witness to Corner: Russell Karl, Jr. P.L.S.

Index File No. V-5 T.145 R.9E W.M. Tract or Surv. No. _____ Cor. _____

Index

File No. V-9T 14 S. R. 9 E.Merid. Willam.

CORNER RECORD (SEARCH)

(Ref. FSM 7151.4)

R.D. Sisters County DeschutesN.F. Deschutes State Oregon

Tract or

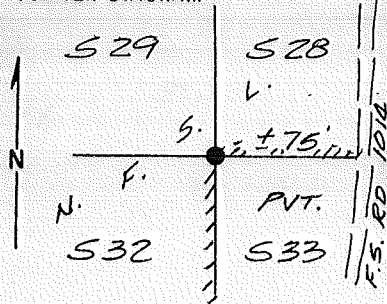
Survey No. _____

Cor.

No. _____

Cont. No. 53-0466-7-03451

CORNER DIAGRAM



DESCRIBE CORNER MONUMENT FOUND

2 1/2" B.L.M. brass cap 4" above grnd.
stamped:

B. L. M.
T14S R9E
S29 S28
S32 S33
1966

DESCRIBE BEARING TREES OR OTHER OFFICIAL ACCESSORIES FOUND

24" P.P. brs. N 74° W 5.1' (orig., scribe visible)
24" P.P. brs. S 72° W 14.2'
20" fir brs. S 26° E 76.3'
32" P.P. brs. N 34° W 97 lks.
(64.1') } B.L.M.

PHOTO IDENTIFICATION DATA

Photo No. _____

Filed At. _____

Object Ident. _____

Ident. By _____

Signature

PLANE COORDINATE POSITION DATA

State _____ Zone _____

X _____

Y _____

Estab. By _____

Agency

DESCRIBE CORNER LOCATION RELATIVE TO NEAR-BY FEATURES, ALSO HOW TO REACH CORNER

From Jct. of F.S. rd. nos. 1014 & 1008, take 1014
northerly ± 0.2 mi. to section line crossing.
Corner is ± 75 ft. west along line.

Signature

Robert M. Karl

Title

P.L.S.

Division

Headquarters

Bend

Date

FS-7100-52 (3/68)

5

CORNER RECORD (PERPETUATION)

MONUMENT: DESCRIBE NEW MONUMENT SET, OR WORK DONE TO PRESERVE EXISTING MONUMENT

NONE

9

ACCESSORIES: DESCRIBE NEW BT'S WITNESS OBJECTS ETC. ESTABLISHED, OR WORK DONE TO PRESERVE EXISTING EVIDENCE

NONE

10

Work Done By B. Kari Title P.L.S. Date _____ State Registration No. Or. P.L.S. 1642
or Agency

Certified Cor. Record Prepared? Yes No Filed At: _____ Date _____

11

REMARKS

Witness to Corner: Russell Kari, Jr. P.L.S.

12

Index File No. V-9 T. 14 S R. 9 E W.M. Tract or Surv. No. _____ Cor. _____

13

Index File No. V-11

CORNER RECORD (SEARCH)

Tract or Survey No. _____ Cor. No. _____


T 14 S. R. 9 E.

R.D. Sisters County Deschutes

Merid. William.

N.F. Deschutes State Oregon

CORNER DIAGRAM



DESCRIBE CORNER MONUMENT FOUND

Fd. 15"x12"x8" stone w/ no markings
Set firmly in ground
(orig. stone call) 15"x12"x8"

2

DESCRIBE BEARING TREES OR OTHER OFFICIAL ACCESSORIES FOUND

None

3

PHOTO IDENTIFICATION DATA

Photo No. _____
Filed At _____
Object Ident. _____
Ident. By _____
Signature

DESCRIBE CORNER LOCATION RELATIVE TO NEAR-BY FEATURES, ALSO HOW TO REACH CORNER

From Jct. of F.S. rds. 1014 & 1008, take 1014 north-
erly ± 0.2 mi. to Jct. of F.S. rd. 200, take 200
easterly ± 0.5 mi. Corner is ± 80 ft. north.

PLANE COORDINATE POSITION DATA

State _____ Zone _____
X _____
Y _____
Estab. By _____
Agency

4

Signature Robert M. Karl

Title P.L.S.

Division _____

Headquarters Bend

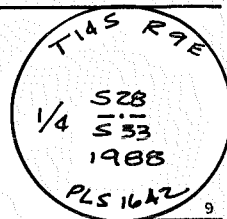
Date _____

5

CORNER RECORD (PERPETUATION)

MONUMENT: DESCRIBE NEW MONUMENT SET, OR WORK DONE TO PRESERVE EXISTING MONUMENT

2 1/2" B.C. & 30" I.P. 3" above ground stamped:
buried stone on north side of cap
orange carsonite posts east & west of cap
w/ 54-2 & 54-9 decals



ACCESSORIES DESCRIBE NEW BT'S WITNESS OBJECTS ETC. ESTABLISHED, OR WORK DONE TO PRESERVE EXISTING EVIDENCE

20" P.P. brs. N 60° 45' W 61.0' scribed "1/4 S 28 BT"
6" P.P. " S 13° 30' W 46.8" " " "1/4 S 33 BT"
brass "LS 1642" washers in blaze between "BT"
tagged w/ 54-3 & 54-9 signs, painted 6" bands & blazes red

Work Done By B. Karl Title P.L.S. Date _____ State Registration No. Or. P.L.S. 1642
or Agency _____

Certified Cor. Record Prepared? Yes No Filed At: _____ Date _____

REMARKS

Witness to Corner: Russell Karl, Jr. P.L.S.

Index File No. ✓-11 T. 14S R. 9E W. M. Tract or Surv. No. Cor. _____

USDA-FOREST SERVICE

Index V-13
File No. _____

T 14 S. R. 9 E.

Merid. Willam.

CORNER RECORD (SEARCH)

(Ref. FSM 7151.4)

R.D. Sisters

N.F. Deschutes

Tract or

Survey No. _____

County Deschutes


State Oregon

Cor.

No. _____

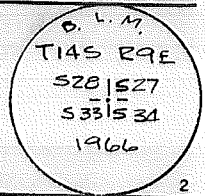
Cont. No. 53-0466-7-03451

CORNER DIAGRAM



DESCRIBE CORNER MONUMENT FOUND

2 1/2" B.L.M. brass cap 12" above ground.
stamped: in stone mound



DESCRIBE BEARING TREES OR OTHER OFFICIAL ACCESSORIES FOUND

14" P.P. brs. N54°30'W 65 lks., B.L.M. (42.9')
12" P.P. brs. S 86°00' 32.6' B.L.M.

PHOTO IDENTIFICATION DATA

Photo No. _____

Filed At. _____

Object Ident. _____

Ident. By _____

Signature

PLANE COORDINATE POSITION DATA

State _____ Zone _____

X _____

Y _____

Estab. By _____

Agency

DESCRIBE CORNER LOCATION RELATIVE TO NEAR-BY FEATURES, ALSO HOW TO REACH CORNER

From Jct. of F.S. rds. 1014 & 1008, take 1014 northerly ± 0.2 mi. to Jct. of F.S. no. 200, take 200 easterly ± 1 mi to Corner which along the northerly edge of road.

Signature Robert M. Karl

Title P.L.S.

Division _____

Headquarters Bend

Date _____

FS-7100-52 (3/68)

CORNER RECORD (PERPETUATION)

MONUMENT: DESCRIBE NEW MONUMENT SET, OR WORK DONE TO PRESERVE EXISTING MONUMENT

NONE

ACCESSORIES DESCRIBE NEW BT'S WITNESS OBJECTS ETC. ESTABLISHED, OR WORK DONE TO PRESERVE EXISTING EVIDENCE

Scribed 2 B.T.s

10" P.P. N 89°30'E 47.8' scribed "T14S R9E S 27 BT"
 9 P.P. S 50°00'E 32.6' " " "T14S R9E S 34 BT"

Work Done By B. Karl Title P.L.S. Date _____ State Registration No. Or. P.L.S. 1642
 or Agency _____

Certified Cor. Record Prepared? Yes No Filed At: _____ Date _____

REMARKS

Witness to Corner: Russell Karl, Jr. P.L.S.

Index File No. V-13 T. 14S R. 9E W.M. _____ Tract or Surv. No. _____ Cor. _____

Index
File No. 1771

T 14 S R. 9 E

Merid. WMP

CORNER RECORD (SEARCH)

(Ref. FSM 7151.4)

R.D. SISTERS

County DESCHUTES

N.F. DESCHUTES

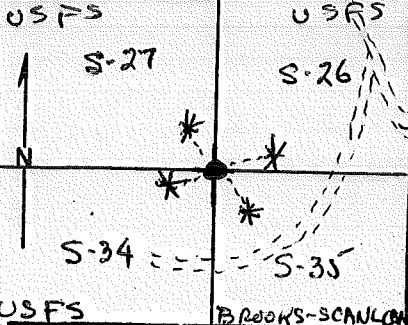
State OREGON

Tract or
Survey No. _____

Cor.
No. V-17

NW Cor/Sec 35

CORNER DIAGRAM



DESCRIBE CORNER MONUMENT FOUND

NONE

DESCRIBE BEARING TREES OR OTHER OFFICIAL ACCESSORIES FOUND

LINE TREES:

- 3 NORTH
- 1 SOUTH
- 2 EAST
- 1 WEST

PHOTO IDENTIFICATION DATA

Photo No. _____
Filed At. _____
Object Ident. _____
Ident. By _____

Signature _____

PLANE COORDINATE POSITION DATA

State _____ Zone _____
X _____
Y _____
Estab. By _____

Agency _____

Signature _____

DESCRIBE CORNER LOCATION RELATIVE TO NEAR-BY FEATURES, ALSO HOW TO REACH CORNER

LV. ROAD 1424 ABOUT 1 MILE NNE of MCKENZIE HWY.
TO NW ABOUT 500 FT. ONTO DIRT SPUR, WEST ON SPUR
ABOUT 1 MILE, THEN SHARP LEFT (SOUTH) ONTO SECOND SPUR,
ABOUT 200 FEET ~ COR. on RIGHT (WEST)

Title

PLS

Division

ENG.

Headquarters

SO.

Date

2/1

7100-52 (3 68)

4

5

CORNER RECORD (PERPETUATION)

MONUMENT
STAMPED:

MONUMENT: DESCRIBE NEW MONUMENT SET, OR WORK DONE TO PRESERVE EXISTING MONUMENT
FROM LINE TREES STANDING IN ALL FOUR DIRECTIONS, I FIND A POINT
AT THE INTERSECTION OF LINE, THEN I SET A 2 1/2" X 32"
BRASS-CAPPED STEEL PIPE RISING 4" ABOVE GROUND
IN A MOUND OF STONES.

T14S R9E
27|26
34|35
R. OMAN PLS
OR-702

ACCESSORIES : DESCRIBE NEW BT'S WITNESS OBJECTS ETC. ESTABLISHED, OR WORK DONE TO PRESERVE EXISTING EVIDENCE

- A 3" PONDEROSA PINE BRS. N21°W 180 FT., B/S "S27 BT"
- A 6" " " " N 80°E 140 FT., B/S "S26 BT"
- A 4" " " " S 18°E 30 1/2 FT., B/S "S35 BT"
- A 4" " " " S 87°W 15 1/2 FT., B/S "S34 BT"

Work Done By R. OMAN Title PLS Date 8/78 State Registration No. or Agency OR-702

Certified Cor. Record Prepared? Yes No Filed At: DES. CO. SURVEYOR'S OFFICE Date 29 Aug. 1978

REMARKS

Witnesses to the above corner
3/14/80 Peter Manley & Steve Colwell } Upham + Wick Eng.

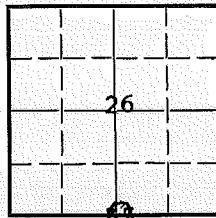
Index File No. 1771 T. 14S R. 9E W.M. Tract or Surv. No. NW Cor/Sec 35 Cor. V-17

LAND CORNER RECORD

V-19 5680-2

1. T 14S R 9E No. V-19 Cor. 1/4 Mer. Will State Oregon (Rectangular) N. F. Deschutes Dist. Sisters

2. Corner Status



7. Photo Identification

Photo No. _____

Ident. By: _____

8. Plane Coordinate Position Data

State _____ Zone _____

X _____

Y _____

Estab. By _____

Field Book No. _____

Where Filed _____

9. Evaluation

Authentic _____

Needs Verif. _____ Monument _____

Re-estab. _____ Survey _____

Land Status _____

3. Original Description _____ Vol. _____ Page _____ Where Recorded _____

4. Description of Corners: 10-11-1870 Set stone 15x10x6 for 1/4 Sec. cor.

5. Investigation Notes: No evidence found.

6. Signed O. Iningrall Title Hwy. Eng. Date 2-13-63

LAND CORNER RECORD

(Rectangular)

V-21 5680-2

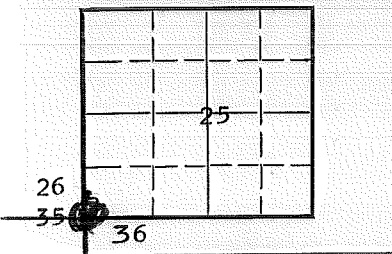
1. T14S R 9E No. V-21 Cor. Sec. Mer. Will. State Oregon N. F. Deschutes Dist. Sisters

2. Corner Status

3. Original Description Vol. Page Where Recorded

4. Description of Corners: 10-10-1870 Set stone 12x12x7 for cor to Secs. 25, 26, 35, & 36 -- from which a Pine 24 in. bears S20°W, 28 lks. dist. (In 1922 finds no evidence except B.T & ring of stones.) At exact cor. point, set a basalt stone, 20x15x10 ins., 15ins. see #14

5. Investigation Notes: Found pile of stones, largest appears to have been broken.



7. Photo Identification 7-14-59 Photo No. EG1-52-52 Ident. By: O. Thingvall

24" P. Pine N18°E, 30' 12" P. Pine S1°E, 17' 13" P. Pine S72°W, 56' 12" P. Pine N10°W, 99'

(1449525 R1)

(T14S09E36&87)

(T14S09E33&87)

(T14S09E32&87)

8. Plane Coordinate Position Data State Zone X Y Etab. By Field Book No. Where Filed

From section line marker on Rd 1424 between sections 26 & 35, the sec. cor. is east 1,030 ft. Or take the road to the east at section line marker for 1/10 mi. and turn left on very old road for 200 ft., then walk NE for 500 ft. to cor.

9. Evaluation Authentic Needs Verif. Monument Re-estab. Survey Land Status

6. Signed O. Thingvall Title Hwy. Eng. Date 2-13-63

PERPETUATION RECORD

10. Monument:

Brass Cap red steel pipe rising 8" in Rosette of stones

11. Accessories

New Tree: 4" Pine, N12°W, 49½ lks

New Readings: 19" Pine, N18E, 44 lks

9" Pine, S1½ E, 101 lks

13" Pine, S70°W, 85 lks

Plus old ones not changed

all BT's OK
6/25/79
P.D.

Field Book _____ Page _____

12. Set By _____ Title _____

License _____ Agency **BLM** Date **1966**

13. Recorded By _____ Volume _____ Page _____

(Agency)

(Date) _____ (City) _____ (County) _____ (State) _____

14. Remarks: 4. in the ground, marked with 1 notch on E & S edges, and take new bearing trees as follows.

A pine, 12 ins. dia., bears N18°E, 44 lks, dist., marked T14S R9E S25 BT

A pine, 6 ins. dia., bears S 2°E, 101 lks, dist., marked T14S R9E S36 BT

A pine, 7 ins. dia., bears S72½°W, 85 lks, dist., marked T14S R9E S35 BT

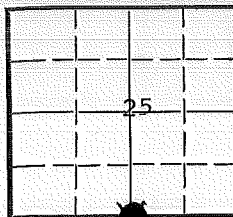
A pine, 7 ins. dia., bears N12°W, 149 lks. dist., marked T14S R9E S26 BT

LAND CORNER RECORD

V-23 5680-2

1. T 14S R 9E No. V-23 Cor. 1/4 Mer. Will State Oregon (Rectangular) N. F. Deschutes Dist. Sisters

2. Corner Status



3. Original Description _____ Vol. _____ Page _____ Where Recorded _____

4. Description of Corners: 10-10-1870 Set stone 12x10x6 for $\frac{1}{4}$ sec. cor.
 In 1922 ---which is a basalt stone 4x9x5 ins. above ground, firmly set, marked $\frac{1}{4}$ on N. face. I take bearing trees⁷ as follows
 A pine, 20 ins. diam., bears N59 $\frac{1}{2}$ °W, 76 lks dist., marked $\frac{1}{4}$ S25BT
 A pine, 24 ins. diam., bears S39 $\frac{1}{2}$ °W, 100 lks dist., marked $\frac{1}{4}$ S36BT

5. Investigation Notes: Found stone 6x10x6 ins. above the ground in good condition -- $\frac{1}{4}$ on N. face. Stone possibly in wrong position.

7. Photo Identification 7-14-59

Photo No. E61-52-52
 Ident. By: O. Thingvall

27" P. Pine Stump	No stump in the NW fits
No markings -	description, 10' too long
Sign of blaze	from stone. No markings
healing.	visible.
S41°W66'	

8. Plane Coordinate Position Data

State _____ Zone _____
 X _____
 Y _____
 Estab. By _____
 Field Book No. _____
 Where Filed _____

Cor. is 650 ft. W. from sec. line marker between secs. 25 & 36 on Rd 1315

9. Evaluation

Authentic _____
 Needs Verif. _____ Monument _____
 Re-estab. _____ Survey _____
 Land Status _____

6. Signed O. Thingvall Title _____ Hwy. Eng. _____ Date 2-11-63

PERPETUATION RECORD

10. Monument:

Brass Capped steel pipe Rsg. 4"
 RESET FROM BT'S Rg

11. Accessories

6" Pine, S69W, 431ks 60d NL. in S. BASE
 8" Pine, N27E, 90" 21ks 60d NL. in E. BASE

Both BT'S O.K.
 6/25/79
 P. D.

Field Book _____ Page _____

12. Set By _____ Title _____
 License _____ Agency BLM Date 1966

13. Recorded By _____ Volume _____ Page _____
 (Agency)

 (Date) (City) (County) (State)

14. Remarks:

DURING COLD SPR. FIRE SOMEONE TRIED TO REMOUE MONUMENT.
1 RESET FROM BT'S 8/79 PRE. OMAN, PLS, OR-702
 BT'S BADLY BURNT, BUT YOUNG — MAY SURVIVE
 NEED GUARD POST — POST SET Rg

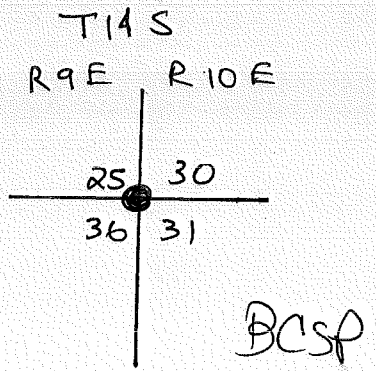
Index
File No. 2571


CORNER RECORD (SEARCH)
(Ref. FSM 7151.4)

Contract or
Survey No. _____
Cor. No. V-25

T 14 S. R. 9 E. R.D. Sisters County Deschutes SW Cor. of
Merid. WILLAMETTE N.F. DESCHUTES State OREGON Section 25

SEE: V-01 T. 14 S., R. 10 E., W.M.





USDA-FOREST SERVICE

Index File No. X-1

T 14 S. R. 9 E.

Merid. William.

CORNER RECORD (SEARCH)

(Ref. FSM 7151.4)

R.D. Sisters

N.F. Deschutes

County

Deschutes

State

Oregon

Cont. No. 53-0466-7-03451

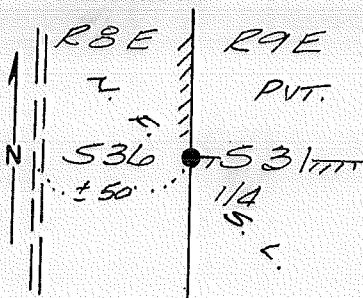
Tract or

Survey No.

Cor.

No. X-1

CORNER DIAGRAM



DESCRIBE CORNER MONUMENT FOUND

No orig. evidence fnd.

DESCRIBE BEARING TREES OR OTHER OFFICIAL ACCESSORIES FOUND

None

PHOTO IDENTIFICATION DATA

Photo No. _____

Filed At. _____

Object Ident. _____

Ident. By _____

Signature

PLANE COORDINATE POSITION DATA

State _____ Zone _____

X _____

Y _____

Estab. By _____

Agency

DESCRIBE CORNER LOCATION RELATIVE TO NEAR-BY FEATURES, ALSO HOW TO REACH CORNER

From Jct. of F.S. rds. 1030 & 102B, take 1030 westerly ± 1.2 mi. to Jct. of F.S. rd. no. 100, take 100 southerly ± 0.4 mi. Corner is ± 50 ft. east.

Signature

Robert M. Karl

Title

P.L.S.

Division

Headquarters

Bend

Date

FS-7100-52 (3/68)

CORNER RECORD (PERPETUATION)

MONUMENT: DESCRIBE NEW MONUMENT SET, OR WORK DONE TO PRESERVE EXISTING MONUMENT

Set 2 1/2" x 30" 6.1.P. w/ brass cap 8" above grd. in raised earth mound in Cambell's proportion pos.
 set orange carsonite posts North & East of cap w/ 54-2 & 54-9 decals.

T145
 RBE, R9E
 1/4
 S36 | S31
 1988
 PLS 1642

ACCESSORIES DESCRIBE NEW BT'S WITNESS OBJECTS ETC. ESTABLISHED, OR WORK DONE TO PRESERVE EXISTING EVIDENCE

scribed 2 new B.T.s

12" fir brs. N 53° 30' W 20.9' scribed "1/4 S 36 BT"

8" fir brs. N 38° 15' E 25.2' " " "1/4 S 31 BT"

brass "LS 1642" washers in bases between "B T"

Tagged w/ 54-3 & 54-9 signs; 6" bands & blazes painted red

Work Done By B. Karl Title P.L.S. Date _____ State Registration No. Or. P.L.S. 1642
 or Agency _____

Certified Cor. Record Prepared? Yes No Filed At _____ Date _____

REMARKS

Witness to Corner: Russell Karl, Jr. P.L.S.

Visited 4/25/94 Corner good M. Wilson

Index File No. X-1 T. 145 R. 9 E W.M. Tract or Surv. No. _____ Cor. _____

USDA-FOREST SERVICE

Index File No. X-5

T 14 S. R. 9 E.

Merid. William.

CORNER RECORD (SEARCH)

(Ref. FSM 7151.4)

R.D. Sisters County Deschutes

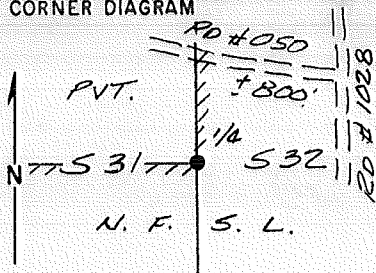
N.F. Deschutes State Oregon

Cont. No. 53-0466-7-03451

Tract or Survey No. _____

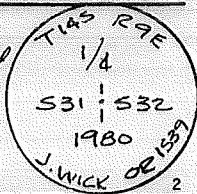
Cor. No. X-5

CORNER DIAGRAM



DESCRIBE CORNER MONUMENT FOUND

2 1/2" brass cap 6" above ground stamped by L.S. 1539 in stone mound



DESCRIBE BEARING TREES OR OTHER OFFICIAL ACCESSORIES FOUND

5" P.P. brs. S 24° E 29.4'

6" P.P. brs. West 29.4'

PHOTO IDENTIFICATION DATA

Photo No. _____

Filed At. _____

Object Ident. _____

Ident. By _____

Signature

DESCRIBE CORNER LOCATION RELATIVE TO NEAR-BY FEATURES, ALSO HOW TO REACH CORNER

From Jct. of F.S. rds. 1030 & 1028, take 1028 southerly ± 0.3 mi. to Jct. of F.S. rd. no. 050, take 050 westerly ± 0.15 mi. to corner.

PLANE COORDINATE POSITION DATA

State _____ Zone _____

X _____

Y _____

Estab. By _____

Agency

Signature Robert M. Karl

Title P.L.S.

Division _____

Headquarters Bend

Date _____

FS-7100-52 (3/68)

CORNER RECORD (PERPETUATION)

MONUMENT: DESCRIBE NEW MONUMENT SET, OR WORK DONE TO PRESERVE EXISTING MONUMENT

NONE

ACCESSORIES DESCRIBE NEW BT'S WITNESS OBJECTS ETC. ESTABLISHED, OR WORK DONE TO PRESERVE EXISTING EVIDENCE

SET CARSONITE POST WEST OF CAP WITH BOUNDARY

DECAL

visited 1/25/99 corner good M. Wilson

Work Done By B. Kari Title P.L.S. Date _____ State Registration No. Or. P.L.S. 1642
or Agency _____

Certified Cor. Record Prepared? Yes No _____ Filed At: _____ Date _____

REMARKS

Witness to Corner: Russell Kari, Jr. P.L.S.

Index File No. X-5 T. 14 S R. 9 E W. M. Tract or Surv. No. _____ Cor. _____

Index

File No. 0973

CORNER RECORD (SEARCH)

(Ref. FSM 7151.4)

Tract or Survey No. _____

Cor. No. X-9

T 14 S. R. 9E

R.D. SISTERS

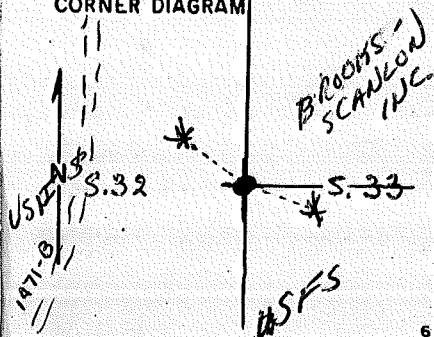
County DESCHUTES

E/4 Cor Sec 32

Merid. WMT

N.F. DESCHUTES State OREGON

CORNER DIAGRAM



DESCRIBE CORNER MONUMENT FOUND

STONE, 18" X 16" X 10", RSG. 9" ABOVE GROUND WITH "1/4" CHISELLED INTO NORTH FACE

DESCRIBE BEARING TREES OR OTHER OFFICIAL ACCESSORIES FOUND

NONE MADE.

PHOTO IDENTIFICATION DATA

Photo No. _____

Filed At. _____

Object Ident. _____

Ident. By _____

Signature _____

PLANE COORDINATE POSITION DATA

State _____ Zone _____

X _____

Y _____

Estab. By _____

Agency _____

DESCRIBE CORNER LOCATION RELATIVE TO NEAR-BY FEATURES, ALSO HOW TO REACH CORNER

ABOUT 0.1 MI. SOUTH OF ROAD 1471, ALONG ROAD 1471 B, THEN ON FOOT ABOUT 250 FEET EASTERLY

Signature _____

Title PAS

Division _____

Headquarters _____

Date _____

S.O. 8/78

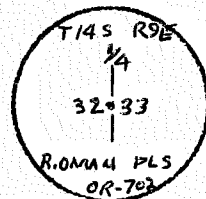
7100-52 (3 68)

CORNER RECORD (PERPETUATION)

MONUMENT
STAMPED:

MONUMENT: DESCRIBE NEW MONUMENT SET, OR WORK DONE TO PRESERVE EXISTING MONUMENT

SET 2 1/2" x 32" BRASS-CAPPED STEEL PIPE RISING 4" ABOVE
GROUND. DEPOSITED ORIGINAL STONE ON WEST SIDE
OF PIPE



ACCESSORIES: DESCRIBE NEW BT'S WITNESS OBJECTS ETC. ESTABLISHED, OR WORK DONE TO PRESERVE EXISTING EVIDENCE

A 4" PONDEROSA PINE BEARS N48°W 59 1/2 FT, B/S "1/4 S32 BT"; AND

A 4" PONDEROSA PINE BEARS S80°E 35 1/2 FT, B/S "1/4 S33 BT".

Work Done By: R. OMAN Title: PLS Date: 8/78 State Registration No. or Agency: OR-702

Certified Cor. Record Prepared? Yes No Filed At: DES. CO. SURVEYOR'S OFFICE Date: 29 AUG. 1978

Witnesses to the above Corner: REMARKS

3/14/80 Peter Manley } Upham + Wick
Steve Colwell } ENGINEERING

Index File No.

0973

T.

14S

R.

9E W

M.

Tract or Surv. No.

EA Cor/Sec 32

Cor.

X-9

12

13

USDA-FOREST SERVICE

Index

File No.

X-13

CORNER RECORD (SEARCH)

(Ref. FSM 7151.4)

Tract or

Survey No.

Cor.

No.

X-13

T 14S

R. 9E

R.D.

SISTERS

County

Deschutes

Merid.

Willamete

N.F.

Deschutes

State

Oregon

CORNER DIAGRAM

1/4



S 33 ● S 34

DESCRIBE CORNER MONUMENT FOUND

None Fd.

2

DESCRIBE BEARING TREES OR OTHER OFFICIAL ACCESSORIES FOUND

None Fd.

3

PHOTO IDENTIFICATION DATA

Photo No. _____

Filed At. _____

Object Ident. _____

Ident. By _____

Signature

7

DESCRIBE CORNER LOCATION RELATIVE TO NEAR-BY FEATURES, ALSO HOW TO REACH CORNER

Turn off highway #242 at Spur Rd. 1424 intersection Rd. 1471 and travel approx. 1 1/2 miles to location tag . Corner is approx. 800 ft. north.

4

PLANE COORDINATE POSITION DATA

State _____

Zone _____

X _____

Y _____

Estab. By _____

Agency

8

Signature

Title

Division

Headquarters

Date

7100-52-(3/68)

UPHAM & WICK ENG.

BEND, OR. 3-14-80

5

CORNER RECORD (PERPETUATION)

MONUMENT: DESCRIBE NEW MONUMENT SET, OR WORK DONE TO PRESERVE EXISTING MONUMENT

Set 2 1/2" pipe with brass cap 6" above ground in a circle of stones.

ACCESSORIES: DESCRIBE NEW BT'S WITNESS OBJECTS ETC. ESTABLISHED, OR WORK DONE TO PRESERVE EXISTING EVIDENCE

5" DBH ponderosa pine bears S. 87° E., 180.1 ft. blazed & scribed
1/4 S. 34 BT."

6" DBH ponderosa pine bears S. 50° W., 117.2 ft. blazed & scribed
1/4 S. 33 BT."

Work Done By J. Wick Title Surveyor Date 2/80 State Registration No. OR LS 1539
or Agency

Certified Cor. Record Prepared? Yes No Filed At: _____ Date _____

REMARKS

Witnesses to above corner: Pete Manley
Steve Colwell

O. THINGUALL
2-13-63

FOUND STONE 18X10X12 INS
ABOVE GROUND IN POOR CONDITION
BROOKS SCHMIDT SEC. COR TAG
ON TREE

X-13

Index File No.

X-13

T.

145

R.

9E

M.

W.M.

Tract or Surv. No.

SEC. 34

Cor.

W 1/4 12

US A-FOREST SERVICE

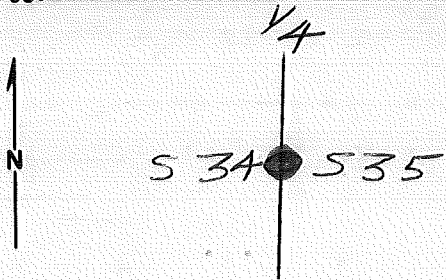
Ind X
File No. X-17
T 14S R. 9E
Me id. Willamette

CORNER RECORD (SEARCH)

(Ref. FSM 7151.4)

R.D. SISTERS County Deschutes Tract or Survey No. _____
N.F. Deschutes State Oregon Cor. No. X-17

CORNER DIAGRAM



DESCRIBE CORNER MONUMENT FOUND

None

DESCRIBE BEARING TREES OR OTHER OFFICIAL ACCESSORIES FOUND

None

PHOTO IDENTIFICATION DATA

Photo No. _____
File # At. _____
Object Ident. _____
Ident. By _____
Signature

PLANE COORDINATE POSITION DATA

State to _____ Zone _____
X _____
Y _____
Established By _____
Agency

DESCRIBE CORNER LOCATION RELATIVE TO NEAR-BY FEATURES, ALSO HOW TO REACH CORNER

Go north approx. 1/2 mile on RD. 1471 after intersection with RD. 1424 to 4" x 4" post with location tag. Corner is south 1271 ft. from the post.

Signature

Title

Division

Headquarters

Date

7100-52-(3/68)

PHAM & WICK ENG.

BEND, ORE. 3-14-80

T
CORNER RECORD (PERPETUATION)

MONUMENT: DESCRIBE NEW MONUMENT SET, OR WORK DONE TO PRESERVE EXISTING MONUMENT

Set 2½" pipe with brass cap 6" above the ground in circle of stone. Cap stamped as shown on plat.

9

ACCESSORIES: DESCRIBE NEW BT'S WITNESS OBJECTS ETC. ESTABLISHED, OR WORK DONE TO PRESERVE EXISTING EVIDENCE

5" DBH ponderosa pine bears N. 70° W., 84.7 ft. blazed and scribed
"¼ S. 34 B.T."

4½" DBH ponderosa pine bears N. 82° E., 42.0 ft. blazed and scribed
"¼ S. 35 B.T."

Both B.T.'s have a brass washer nailed to the lower blaze stamped
"LS 1539"

10

Work Done By J. Wick Title Surveyor Date 1-14-83 State Registration No. OR LS 1539
of Agency

Certified Cor. Record Prepared? Yes No Filed At: _____ Date _____

11

REMARKS

Witnesses to the above corner: Pete Manley
Steve Colwell

Index File No. X-17 T. 145 R. 9E M. W.M. Tract or Surv. No. SEC. 35 Cor. W 14 12
U.S. G.P.O. 1977-725-576/586

Index
File No. X-21

T 14S R. 9E

Merid. Willamette

CORNER RECORD (SEARCH)

(Ref. FSM 7151.4)

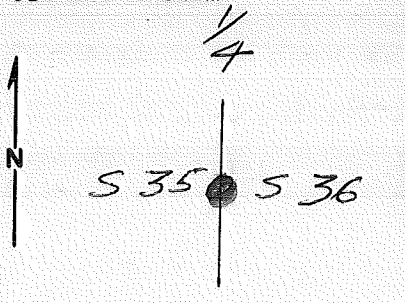
R.D. SISTERS County Deschutes

N.F. Deschutes State Oregon

Tract or
Survey No. _____

Cor.
No. X-21

CORNER DIAGRAM



DESCRIBE CORNER MONUMENT FOUND

FD. 2½" pipe with brass cap as per BLM, 1966. Monument stamped as shown on plat.

DESCRIBE BEARING TREES OR OTHER OFFICIAL ACCESSORIES FOUND

12" DBH ponderosa pine bears N. 75° W., 12.8 ft.
15" DBH ponderosa pine bears S. 52° E., 31.5 ft.

PHOTO IDENTIFICATION DATA

Photo No. _____

Filed At. _____

Object Ident. _____

Ident. By _____

Signature

PLANE COORDINATE POSITION DATA

State _____ Zone _____

X _____

Y _____

Estab. By _____

Agency

Signature

Title

Division

Headquarters

Date

UPHAM & WICK ENG.

BEND, OR.

3-14-80

CORNER RECORD (PERPETUATION)

MONUMENT: DESCRIBE NEW MONUMENT SET, OR WORK DONE TO PRESERVE EXISTING MONUMENT

None

9

ACCESSORIES : DESCRIBE NEW BT'S WITNESS OBJECTS ETC. ESTABLISHED, OR WORK DONE TO PRESERVE EXISTING EVIDENCE

None

10

Work Done By BLM Title _____ Date 1966 State Registration No. FED. GOV'T
or Agency _____

Certified Cor. Record Prepared ? Yes No Filed At: _____ Date _____

Witnesses to the above corner:

REMARKS

Pete Manley
Steve Colwell

*O. THINGUMI
2-13-63*

18" P.P.

1/4 S 35 BT

21" P.P.

1/4 S 36 BT

X-21

Index File No. X-21 T. 145 R. 9E M. W.M. Tract or Surv. No. SEC. 35


LAND CORNER RECORD

X-25 5680-2

(Rectangular)

1. T 14S R 9E No. X-25 Cor. 1/4 Mer. Will State Oregon N. F. Deschutes Dist. Sisters

2. Corner Status



3. Original Description _____ Vol. _____ Page _____ Where Recorded _____

4. Description of Corners: 10-10-1870 Set post -- from which a pine 7 in. diam. bears N11°30'E, 59 lks dist.; a pine 15 in. diam., bears N28°30'W., 62 lks. dist. In 1922 set iron post 3 ft. long, 1 in. dia., 27 ins. in the ground, with brass cap and marked (see #14)

5. Investigation Notes: No cor. evidence -- unless buried in the ground.

22" P. Pine

32" P. Pine



Poor blaze too much axe work



7. Photo Identification 7-14-59

Photo No. EG1-52-121

Ident. By: O. Thingvall

8. Plane Coordinate Position Data

State _____ Zone _____

X _____

Y _____

Estab. By _____

Field Book No. _____

Where Filed _____

9. Evaluation

Authentic _____

Needs Verif. _____ Monument _____

Re-estab. _____ Survey _____

Land Status _____

1/4 cor. is approximately 1 mile north of B.S., Inc. overpass on McKenzie Hwy., and 100 ft. to the West of B.S. Mainline.

143

FS RP. 1492

6. Signed O. Thingvall Title _____ Hwy. Eng. Date 2-11-63

PERPETUATION RECORD

10. Monument:

3" Brass Cap on steel pipe

ABOUT 700' N. of J.N. w/Rd. 1471 & on W. Side of Rd. 1492

11. Accessories

18" Pine, N114½E, 59 lks 3894 ft. (OR16.)

27" Pine, N28½W, 62 lks 4093 ft. (OR16) 1/21/79 ck. by George Colvin

15" Pine, N24E, 67 lks 4422 ft.

6" Pine, N80½W, 101½ lks 6699 ft

PLS 1020

			Field Book _____	Page _____
12. Set By _____	Title _____		13. Recorded By _____	Volume _____
License _____	Agency _____	Date _____	(Agency)	Page _____
			(Date)	(City)
			(County)	(State)

14. Remarks: 4.

S36 S31
1922

from which the original bearing trees are: A pine, 7 ins. dia., bears N11½°E. 59 lks. dist., marked ¼S31B.T. A pine, 15 ins. dia., bears N28½°W., 62 lks. dist., marked ¼S36BT.

Go Southeasterly along Rd. #1393, 1.35 miles from Junction 1393-1424.
Corner is ½ mile south on posted line.

USDA-FOREST SERVICE

Index

File No. 0574

CORNER RECORD (SEARCH)

(Ref. FSM 7151.4)

Tract or

Survey No. _____

Cor.

No. Y-05

T 14 S.R. 9 E.

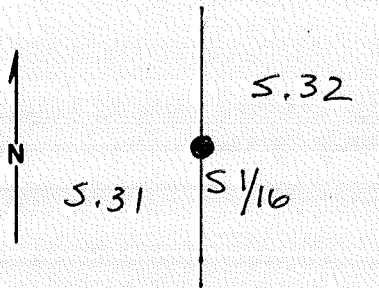
R.D. Sisters County Deschutes

5/16 31/32

Merid. WMT

N.F. Deschutes State Oregon

CORNER DIAGRAM



DESCRIBE CORNER MONUMENT FOUND

DES

3" Brass Cap on a 2 1/2" dia. iron pipe rising 4" above ground.
 16" dia. Ponderosa Pine, S. 40° E., 51.6 ft. with face & scribing visible.
 10" dia. Ponderosa Pine, S. 55° W., 69.4 ft. with face & scribing visible.

PHOTO IDENTIFICATION DATA

Photo No. _____

Filed At. _____

Object Ident. _____

Ident. By _____

Signature

PLANE COORDINATE POSITION DATA

State _____ Zone _____

X _____

Y _____

Estab. By _____

Agency

DESCRIBE CORNER LOCATION RELATIVE TO NEAR-BY FEATURES, ALSO HOW TO REACH CORNER

Signature

William B. Ham

Title

PLS

Division

CS

Headquarters

SO

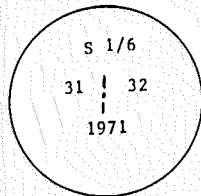
Date

6/92

FS-7100-52 (3/88)

CORNER RECORD (PERPETUATION)

MONUMENT: DESCRIBE NEW MONUMENT SET, OR WORK DONE TO PRESERVE EXISTING MONUMENT



ACCESSORIES : DESCRIBE NEW BT'S WITNESS OBJECTS ETC. ESTABLISHED, OR WORK DONE TO PRESERVE EXISTING EVIDENCE

A Ponderosa Pine, 16" dia., N.3°W., 69.9 ft., marked S 1/16 S31 BT
 A brass washer marked 2396 nailed between the B & T. Dist. measured to side center.

Work Done By William B. Ham Title PLS Date 6/92 State Registration No. 2396
 or Agency _____

Certified Cor. Record Prepared? Yes No Filed At: Deerhater Co. Date 6/10/92

REMARKS

Survey by James Bussard, PLS 599, dated 12/15/71.
 Set 2-1/2" iron pipe with 3" Brass Cap.
 B.T.s - 14" P.P. S. 40° E. 51.56'
 7" P.P. S. 55° W. 69.41'

Index File No.

0574

T.

14

R.

9

WMT

Tract or Surv. No.

GPO: 1986 O-439-095

Cor. Y-05

12

13

USDA-FOREST SERVICE

Index Z-1

File No. _____

T 14 S. R. 9 E.Merid. William.

CORNER RECORD (SEARCH)

(Ref. FSM 7151.4)

R.D. Sisters County DeschutesN.F. Deschutes State OregonCont. No. 53-0466-7-0345,

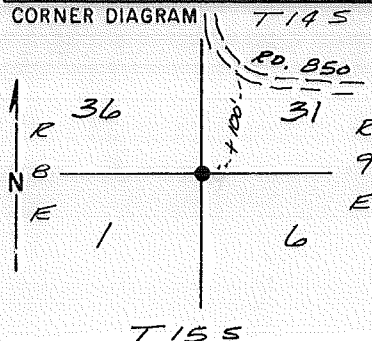
Tract or

Survey No. _____

Cor.

No. _____

CORNER DIAGRAM



T15S

6

PHOTO IDENTIFICATION DATA

Photo No. _____

Filed At. _____

Object Ident. _____

Ident. By _____

Signature

7

PLANE COORDINATE POSITION DATA

State _____ Zone _____

X _____

Y _____

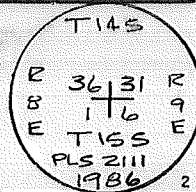
Estab. By _____

Agency

8

DESCRIBE CORNER MONUMENT FOUND

2 1/2" brass cap by P.L.S. 2111 6" above
 ground in stone mound stamped:



DESCRIBE BEARING TREES OR OTHER OFFICIAL ACCESSORIES FOUND

30" fir snag brs. N50°W, 19.9' (orig. w/ vis. scribe)

8" fir brs. S 24°W 55 lks., vis. scribe
 (36.3')

10" fir brs. S 81°E 24.5' w/ vis. scribe

14" fir brs. N 75°W 43.0' w/ vis. scribe

15" fir brs. N 14°E 41.8' w/ closed scribe

5" fir brs. N 20°W 31 lks. dead, down, vis. scribe

DESCRIBE CORNER LOCATION RELATIVE TO NEAR-BY FEATURES, ALSO HOW TO REACH CORNER

From McKenzie Hwy. take F.S. rd. no. 850 west-
 erly ± 0.1 mi to corner which is ± 100 ft. south
 of road.

Signature
Robert M. KarlTitle
P.L.S.

Division

Headquarters

Bend

Date

FS-7100-52 (3/68)

CORNER RECORD (PERPETUATION)

MONUMENT: DESCRIBE NEW MONUMENT SET, OR WORK DONE TO PRESERVE EXISTING MONUMENT

None

ACCESSORIES DESCRIBE NEW BT'S WITNESS OBJECTS ETC. ESTABLISHED, OR WORK DONE TO PRESERVE EXISTING EVIDENCE

None

Work Done By *B. Kari* Title *P.L.S.* Date _____ State Registration No. *Or. P.L.S. 1642*
or Agency _____

Certified Cor. Record Prepared? Yes No Filed At: _____ Date _____

REMARKS

Witness to Corner: Russell Kari, Jr. P.L.S.

Index File No. *Z-1*

T. 145
T 155

R. BARNUM

Tract or Surv. No.

Cor.

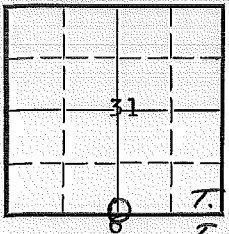
LAND CORNER RECORD

(Rectangular)

Z-03 5680-2

1. T. 14S R. 9E No. 2-3 Cor. 1/4 Mer. Will State Oregon N. F. Deschutes Dist. Sisters

2. Corner Status



T. 14 S.
T. 15 S.

7. Photo Identification

Photo No. _____
Ident. By: _____

8. Plane Coordinate Position Data

State _____ Zone _____
X _____
Y _____
Estab. By _____
Field Book No. _____
Where Filed _____

9. Evaluation

Authentic _____
Needs Verif. _____ Monument _____
Re-estab. _____ Survey _____
Land Status _____

3. Original Description _____ Vol. _____ Page _____ Where Recorded _____

4. Description of Corners: 9-29-1870 Set stone 15x11x6 on top ridge bearing N75°E & S75°W for 1/4 Sec. cor +100

5. Investigation Notes: No evidence found.

6. Signed O. Tringwall Title _____ Hwy. Eng. _____ Date 2-12-63

PERPETUATION RECORD

10. Monument:

11. Accessories

Field Book _____ Page _____

12. Set By _____ Title _____

13. Recorded By _____ Volume _____ Page _____
(Agency)

License _____ Agency _____ Date _____

(Date) (City) (County) (State)

14. Remarks:

USDA-FOREST SERVICE

Index

File No. 0575CORNER RECORD (SEARCH) ~~Contract~~ or

(Ref. FSM 7151.4)

Survey No.

Cor.
No.Z-05T 14 S. R. 9 E. R.D.SISTERS

County

DESCHUTESSE ~~31~~

Cor. of

Merid. WILLAMETTE N.F.DESCHUTES

State

OREGON

Section

31SEE: A-05 T. 15 S., R. 9 E., W.M.

BRASS CAP by BLM, 1966

2-05

USDA-FOREST SERVICE

Index

File No. ~~0775~~ 0775

CORNER RECORD (SEARCH)

(Ref. FSM 7151.4)

Contract or

Survey No.

Cor.

No.

2-07

T 14 S. R. 9 E. R.D.

SISTERS

County

DESCHUTES

Cor. of

Merid. WILLAMETTE N.F.

DESCHUTES

State

OREGON

Section

SEE: A-07 T. 15 S., R. 9 E. W.M.

~~SI/NF~~

BC by F. Ast, 1985

2-07

LAND CORNER RECORD

2-09 5680-2

1. T. 14S R. 9E No. Z-9 Cor. Sec. Mer. Will State Oregon (Rectangular) N. F. Deschutes Dist. Sisters

2. Corner Status

3. Original Description Vol. Page Where Recorded

4. Description of Corners: 9-29-1870 Set stone 12x9x7 for cor. to Secs. 4, 5, 32, & 33 -- from which a Pine 40 in. diam. bears N57°W., 15 lks.

5. Investigation Notes: No evidence found. Believe cor. was destroyed in construction of McKenzie Hwy.

SEE: A-09, T. 15S., R. 9E.

BC by F. AST, 1985

7. Photo Identification

Photo No. Ident. By:

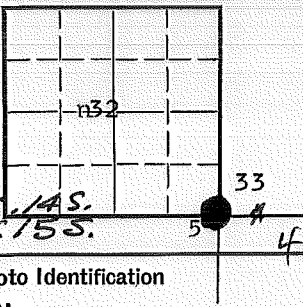
8. Plane Coordinate Position Data

State Zone X Y Estab. By Field Book No. Where Filed

9. Evaluation

Authentic Needs Verif. Monument Re-estab. Survey Land Status

6. Signed D. Tringali Title Hwy. Eng. Date 2-12-63



PERPETUATION RECORD

10. Monument:

11. Accessories

12. Set By _____ Title _____
License _____ Agency _____ Date _____

13. Recorded By _____ (Agency) _____ Volume _____ Page _____
(Date) (City) (County) (State)

14. Remarks:

LAND CORNER RECORD

(Rectangular)

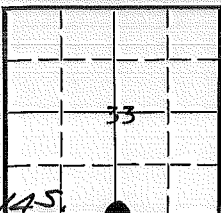
2-11 5680-2

1. T. 14S R. 9E No. Z-11 Cor. 1/4 Mer. Will State Oregon N. F. Deschutes Dist. Sisters

2. Corner Status

3. Original Description Vol. Page Where Recorded

4. Description of Corners: 9-29-1870 Set stone 12x11x5 for 1/4 Sec. cor.



T. 14S.
T. 15S. 4

7. Photo Identification

Photo No. _____
Ident. By: _____

8. Plane Coordinate Position Data

State _____ Zone _____
X _____
Y _____
Estab. By _____
Field Book No. _____
Where Filed _____

9. Evaluation

Authentic _____
Needs Verif. _____ Monument _____
Re-estab. _____ Survey _____
Land Status _____

5. Investigation Notes: No evidence found.

SEE: A-11, T. 15S., R. 9E

BC by F. AST, 1985

6. Signed O. Inigo Title Hwy. Eng. Date 2-12-63

PERPETUATION RECORD

10. Monument:

11. Accessories

12. Set By _____ Title _____
License _____ Agency _____ Date _____

13. Recorded By _____ Volume _____ Page _____
(Agency)

(Date) (City) (County) (State)

14. Remarks:

USDA-FOREST SERVICE

Index

File No. 1375

CORNER RECORD (SEARCH)

(Ref. FSM 7151.4)

Contract or

Survey No.

Cor.
No.2-13T 14 S. R. 9 E. R.D.SISTERS

County

DeschutesSE

Cor. of

Merid. WILLAMETTE N.F.DESCHUTES

State

OREGON

Section

33SEE: A-13 T. 15 S., R. 9 E. W.M.~~BC/S~~

BRASS CAP. BY BLM, 1966

2-13

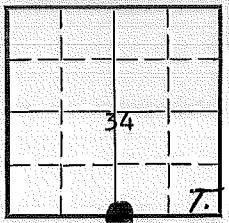
LAND CORNER RECORD

2-15 5680-2

(Rectangular)
Oregon

1. T. 14S R. 9E No. Z-15 Cor. $\frac{1}{4}$ Mer. Will State N. F. Deschutes Dist. Sisters

2. Corner Status



3. Original Description _____ Vol. _____ Page _____ Where Recorded _____

4. Description of Corners: 9-29-1870 Set post -- from which, a Pine
~~23~~ 15 in dia bears S45°E, 15 lks; a Pine 18 in dia bears
 S25°W, 28 lks. 22
 S30 1/2 W

5. Investigation Notes: No stone found.

7. Photo Identification 7-14-59

Photo No. EG1-51-122

Ident. By: O. Thingvall

26" P. Pine

27" P. Pine



8. Plane Coordinate Position Data

State _____ Zone _____

X _____

Y _____

Estab. By _____

Field Book No. _____

Where Filed _____

$\frac{1}{4}$ cor. is south 450' of yellow ribbon on old road next to fence - not on sec. line.

9. Evaluation

Authentic _____

Needs Verif. _____ Monument _____

Re-estab. _____ Survey _____

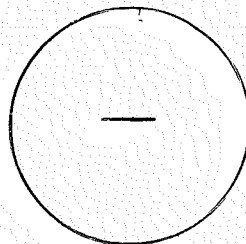
Land Status _____

6. Signed O. Thingvall Title Hwy. Eng. Date 2-12-63

PERPETUATION RECORD

10. Monument:

Brass Cap



11. Accessories

12" Pine, N23^oW, 34 1/2 lks

Plus Old Ones

Field Book _____ Page _____

12. Set By _____ Title _____

License _____ Agency BLM Date _____

13. Recorded By _____ Volume _____ Page _____
(Agency)

(Date) _____ (City) _____ (County) _____ (State) _____

14. Remarks:

USDA-FOREST SERVICE

Index
File No. 2-17

T 14S R. 9E

Merid. Willamette

CORNER RECORD (SEARCH)

(Ref. FSM 7151.4)

R.D. SISTERS County

N.F. Deschutes State

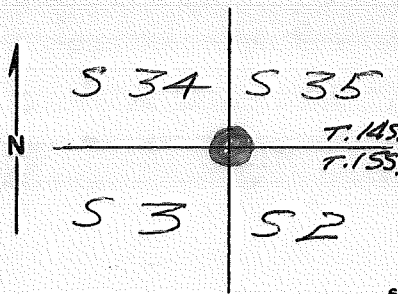
Tract or
Survey No. _____

Deschutes
Oregon

Cor.
No. 2-17

STO. COR.
SECS. 2, 3, 34 & 35

CORNER DIAGRAM



DESCRIBE CORNER MONUMENT FOUND

FD. 2½" pipe with brass cap in mound of stone as per BLM, 1966, monument stamped as shown on plat.

DESCRIBE BEARING TREES OR OTHER OFFICIAL ACCESSORIES FOUND

- 13" DBH ponderosa pine bears S. 70° W., 69.7 ft.
- 12" DBH ponderosa pine bears N. 21° W., 76.4 ft.
- Down & dead 19" DBH ponderosa pine bears N. 16° E., 19.3 ft.
- 15½" DBH ponderosa pine bears N. 30° E., 68.5 ft.
- 13" DBH ponderosa pine bears S. 60° E., 75.0 ft.

PHOTO IDENTIFICATION DATA

Photo No. _____
 Filed At. _____
 Object Ident. _____
 Ident. By _____
Signature

DESCRIBE CORNER LOCATION RELATIVE TO NEAR-BY FEATURES, ALSO HOW TO REACH CORNER

Go west on Hwy. 242 approx. 3½ miles from Sisters to section marker post on south side of Hwy. Corner is south approx ¼ mile from post.

PLANE COORDINATE POSITION DATA

State _____ Zone _____
 X _____
 Y _____
 Estab. By _____
Agency

Signature

Title

Division

Headquarters

Date

7100-52-(3/68)

UPHAM & WICK ENG.

+

BEND, OR. 3-14-80

T
CORNER RECORD (PERPETUATION)

MONUMENT : DESCRIBE NEW MONUMENT SET, OR WORK DONE TO PRESERVE EXISTING MONUMENT

None

ACCESSORIES : DESCRIBE NEW BT'S WITNESS OBJECTS ETC. ESTABLISHED, OR WORK DONE TO PRESERVE EXISTING EVIDENCE

None

Work Done By BLM Title _____ Date 1966 State Registration No. FED. GOV'T
or Agency _____

Certified Cor. Record Prepared ? Yes No Filed At: _____ Date _____

Witnesses: to the above corner: **REMARKS**
Pete Manley
Steve Colwell

*O. THURGOOD
2-12-63* } **2 1/2" P. PINE
DOWN SW 9** **(T145 R9E S35)**
(BT)

Index File No. Z-17 T. 145 R. 9E M. W.M. Tract or Surv. No. SEC. 35 Cor. SW
U.S. G.P.O. 1977-725-576/586

LAND CORNER RECORD

2-19 5680-2

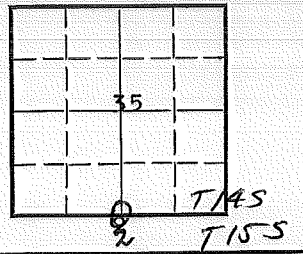
(Rectangular)

1. T 14S R9E No. 7-19 Cor. $\frac{1}{4}$ Mer. Will State Oregon N. F. Deschutes Dist. Sisters

2. Corner Status

3. Original Description Vol. Page Where Recorded

4. Description of Corners: 9-29-1870 Set stone 14x12x7 for $\frac{1}{4}$ sec. cor.



5. Investigation Notes: k No evidence found.

7. Photo Identification

Photo No. _____
Ident. By: _____

8. Plane Coordinate Position Data

State _____ Zone _____
X _____
Y _____
Estab. By _____
Field Book No. _____
Where Filed _____

9. Evaluation

Authentic _____
Needs Verif. _____ Monument _____
Re-estab. _____ Survey _____
Land Status _____

6. Signed O. Inigral Title Hwy. Eng. Date 2-12-63

PERPETUATION RECORD

10. Monument:

11. Accessories

Field Book _____ Page _____

12. Set By _____ Title _____

License _____ Agency _____ Date _____

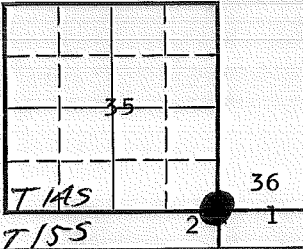
13. Recorded By _____ (Agency) _____ Volume _____ Page _____

(Date) _____ (City) _____ (County) _____ (State) _____

14. Remarks:

1. T 14S R 9E No. Z-21 Cor. Sec Mer. Will State Oregon (Rectangular) N. F. Deschutes Dist. Sisters

2. Corner Status



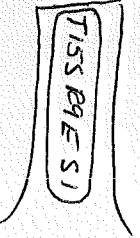
3. Original Description Vol. Page Where Recorded

4. Description of Corners: 9-29-1870 Set stone 12x11x7 for cor. to secs. 1, 2, 35, & 36 -- from which a Pine 12 in dia bears S31°E., 30 lks. dist. Find 1922 -- a Basalt stone 4x10x7 insd above ground, firmly set, marked with 1 notch on E and 5 notches on W edge; from which (see #14)

5. Investigation Notes: Stone destroyed by cat work.

7. Photo Identification 7-14-59
Photo No. EGI-51-192
Ident. By: O. Thingvall


26" P. Pine stump
5" tall



14" P. Pine stump



24" P. Pine



8. Plane Coordinate Position Data
State Zone
X
Y
Estab. By
Field Book No.
Where Filed

Sec. cor. is 420 ft. N. of sec. line marker between secs. 1 & 2 on McKenzie Hwy.

9. Evaluation
Authentic
Needs Verif. Monument
Re-estab. Survey
Land Status

Vis. by B. ROGERS 6/73 a.k.

6. Signed O. Thingvall Title Hwy. Eng. Date 2-12-63

PERPETUATION RECORD

PER BOUSSARD SURVEY OF 1972

10. Monument:

Brass Cap

2 1/2" S.P. w/ 3" BC

ORIG. BT 20" PP *

N78°W 2861

20" PP *

* 20" PP

N11° E 2782

11. Accessories

20" Pine, N9E, 41 1/2 lks

10" Pine, S80 3/4 E, 67 lks

7" Pine, S38 3/4 W, 18 1/2 lks

Plus Old Ones

S41°W
12256

S28°W
191

* 10" PP
S81°E 4421

O ORIG. BT
4" x 20" STUMP

DOWN
25 June 79

7" PP *

Field Book _____ Page _____

12. Set By _____ Title _____

License _____ Agency _____ Date _____

13. Recorded By _____ Volume _____ Page _____

(Agency) _____
(Date) _____ (City) _____ (County) _____ (State) _____

14. Remarks: 4.

- A pine, 12 ins. dia. bears N 3°E, 33 lks. dist., marked T14S R9E S36 BT; new bearing tree
- A pine, 12 ins. dia. bears S31°E, 30 lks. dist., marked T14S R9E S 1 BT; old bearing tree
- A pine, 12 ins. dia. bears S 4°W, 53 lks. dist., marked T14S R9E S 2 BT; new bearing tree
- A pine, 18 ins. dia. bears N21°W, 33 lks. dist., marked T14S R9E S35 BT; new bearing tree

(PLAT # 000180)

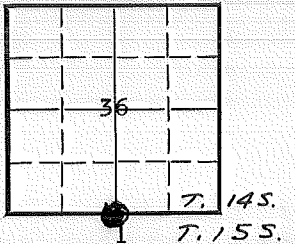
LAND CORNER RECORD

(000130)

2-23 5680-2

1. T14 S. R9E. No. Z-23 Cor. $\frac{1}{4}$ Mer. Will State Oregon N. F. Deschutes Dist. Sisters

2. Corner Status



7. Photo Identification 7-14-59
 Photo No. EG1-52-50
 Ident. By: O. Thingvall


8. Plane Coordinate Position Data
 State _____ Zone _____
 X _____
 Y _____
 Estab. By _____
 Field Book No. _____
 Where Filed _____

9. Evaluation
 Authentic _____
 Needs Verif. _____ Monument _____
 Re-estab. _____ Survey _____
 Land Status _____

3. Original Description _____ Vol. _____ Page _____ Where Recorded _____

4. Description of Corners: 9-29-1870 - Set stone 15x9x8 for $\frac{1}{4}$ sec. cor. 1922 - Found a stone 4x12x6 ins. above ground, firmly set, marked $\frac{1}{4}$ on N. face. I take bearing trees as follows: A pine, 20 ins. dia., bears N $64\frac{1}{2}^{\circ}$ W., 72 lks. dist., marked $\frac{1}{4}$ S 36 B.T. A pine, 12 ins. dia., bears S. 23° E., 73 lks. dist., marked $\frac{1}{4}$ S 1 B.T.

5. Investigation Notes: Found stone 6x10x12 ins. 5 ins. above the ground in good condition - possible $\frac{1}{4}$ on north face.



From the B-S, Inc. overpass on the McKenzie Hwy. go west .55 mile and turn north on spur road for .3 mile where road makes a sharp left. Corner is NE 125 feet.

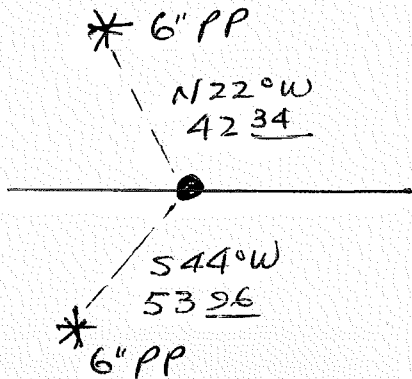
6. Signed O. Thingvall Title Hwy. Eng. Date 6-11-63

PERPETUATION RECORD

10. Monument:

2 1/2" SP w/ 3" BC per BUSSARD SURVEY of 1972

11. Accessories



Field Book _____ Page _____

12. Set By _____ Title _____
 License _____ Agency Century West Date 1972

13. Recorded By _____ Volume _____ Page _____
 (Agency)

 (Date) (City) (County) (State)

14. Remarks:

(PLAT # 00/30)

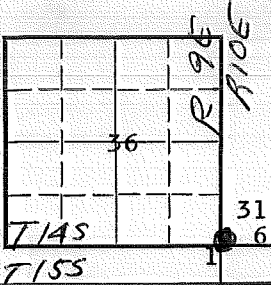
2-23

LAND CORNER RECORD

2-25 5680-2

1. T 14S R 9E No. Z-25 Cor. Sec Mer. Will State Oregon (Rectangular) N. F. Deschutes Dist. Sisters

2. Corner Status



3. Original Description Vol. Page Where Recorded

4. Description of Corners: Before 1922 ? In 1922 -- which is a basalt stone 6x12x10 ins. above ground, firmly set, marked with 6 notches on each edge. As this will be cor. No. 4 of Tract No. 37, I mark the cor. stone, additionally, 4TR37 on NW face. From the cor., (see #14)


5. Investigation Notes: No cor. stone -- falls in B.S. Mainline.

7. Photo Identification 7-14-59
Photo No. EG1-52-122
Ident. By: O. Thingvall

22" P. Pine
No markings visible

12" P. Pine

25" P. Pine



8. Plane Coordinate Position Data
State Zone
X
Y
Estab. By
Field Book No.
Where Filed

Sec. cor. is approximately 1/2 mile north of B.S., Inc* s overpass on McKenzie Hwy. on B.S. Mainline. Cor is in road bed - SW B.T. destroyed by road.

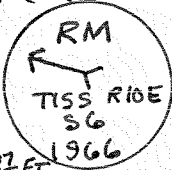
9. Evaluation
Authentic
Needs Verif. Monument
Re-estab. Survey
Land Status

6. Signed O. Thingvall Title Hwy. Eng. Date 2-11-63

PERPETUATION RECORD * 6" PP

10. Monument:

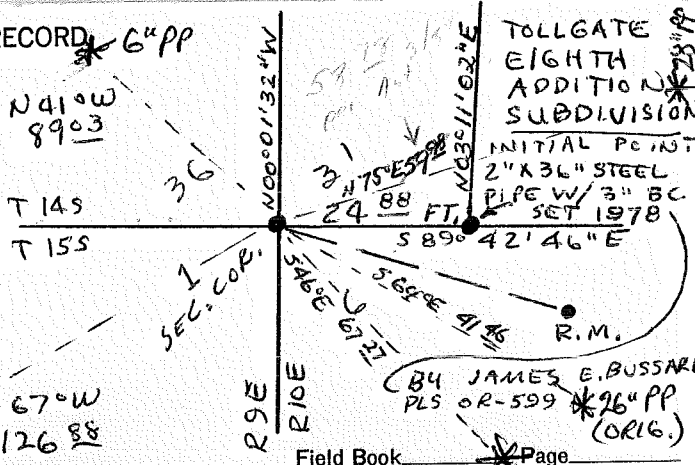
R.M. Brass Cap, $S73\frac{1}{2}^{\circ}E$, $59\frac{3}{4}$ lks (39^{4A} FT.)
 $\frac{1}{2}$ " HEX. STEEL ROD AT CORNER



11. Accessories

- 23" Pine, $N79^{\circ}E$, 89 lks = 582 FT.
- 5" Pine, $N45\frac{1}{4}W$, $135\frac{1}{2}$ lks = 89 $\frac{1}{2}$ FT.
- 15" Pine, $S67^{\circ}W$, 193 lks = 127 $\frac{1}{2}$ FT.
- 6" Pine, $S46\frac{3}{4}E$, 101 lks = 66 $\frac{3}{4}$ FT.

ALL ACCESSORIES O.K. 22 JUNE 79, R.E.O.



12. Set By _____ Title _____
 License _____ Agency ELM Date 1966

13. Recorded By _____ Volume 6 Page _____
 (Date) (City) (County) (State)

14. Remarks: 4.

- A pine, 18 ins. dia., bears $N44\frac{3}{4}^{\circ}E$, 138 lks. dist., marked T14S R10E S31 BT; new B.T.
- A pine, 12 ins. dia., bears $S65^{\circ}E$, 62 lks. dist., marked T14S R10E S 6 BT; old B.T.
- A pine, 10 ins. dia., bears $S46\frac{3}{4}^{\circ}W$, 55 lks dist., marked T14S R10E S1 BT; new B.T.
- A pine, 6 ins. dia., bears $N87\frac{1}{4}^{\circ}W$, 189 lks., dist., marked T14S R10E S36 BT; new B.T.

COR. LIES $5\frac{3}{4}$ WEST OF EAST EDGE OF ROAD AND $20\frac{1}{2}$ EAST OF WEST EDGE OF ROAD.
 CENTURY WEBB'S INITIAL POINT HAS BEEN STRUCK BY HEAVY EQUIPMENT.
 THE PIPE IS PUSHED SE $\frac{1}{4}$ LY AND THE CAP IS ALMOST RIPPED OFF. PLS 5/81
 2-25